

PROVINCE OF BRITISH COLUMBIA

Department of Lands, Forests, and Water Resources

FOREST SERVICE

---

IN THE MATTER OF TREE FARM LICENCE NUMBER 39

AMENDMENT NUMBER 104

---

Whereas the lands described hereinafter are within Tree Farm Licence Number 39 and are found to be suitable for a higher economic use than the growing of forest crops;


And whereas the withdrawal of the aforementioned lands together with any lands previously withdrawn does not diminish the productive capacity of the licence area to the extent provided in Clause 11 of the Tree Farm Licence;

Therefore pursuant to subsection (14) of Section 36 of the Forest Act being Chapter 153 of the Revised Statutes of British Columbia, 1960 and pursuant to Clause 11 of the said Tree Farm Licence the following lands are herewith withdrawn from the lands described in Schedule "B" of the said Tree Farm Licence; namely, all that parcel or tract of land being more particularly shown in bold black on the sketch attached hereto and described as follows:

"Commencing at a point 21 chains South and 7 chains East of the intersection of the Island Highway and the East boundary of Section 8, Township 1, Rupert District; thence South  $36^{\circ}$  West 14 chains; thence South  $54^{\circ}$  East 7 chains; thence North  $36^{\circ}$  East 14 chains; thence North  $54^{\circ}$  West to point of commencement containing 9.8 acres more or less."

and the said lands so withdrawn are and shall be henceforth no longer subject to or form any part of the said Tree Farm Licence Number 39 during the term of Special Use Permit Number 7214 issued in respect of the aforementioned area.

Dated at the City of Victoria in the Province of British Columbia  
this . . . . . *19<sup>th</sup>* . . . . . day of . . . . . *SEPTEMBER* . . . . . 1972.



Minister of Lands, Forests, and Water Resources.

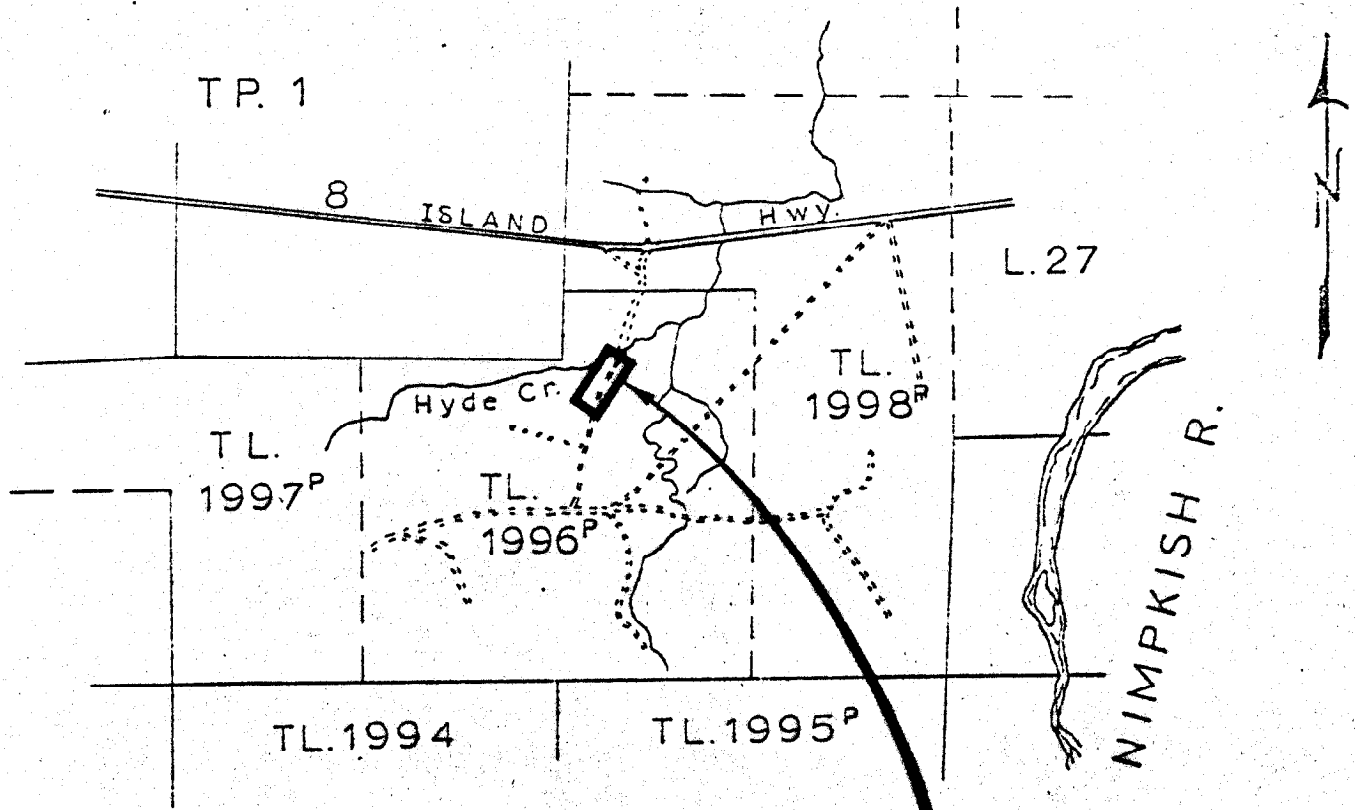
LAND DISTRICT Rupert  
Region No. 2 Compt. No. 8  
Base 92 L / 11 E

BRITISH COLUMBIA  
FOREST SERVICE

EXHIBIT A  
Date 29-8-72  
Atlas Ref. 92 L / NW (a-12)

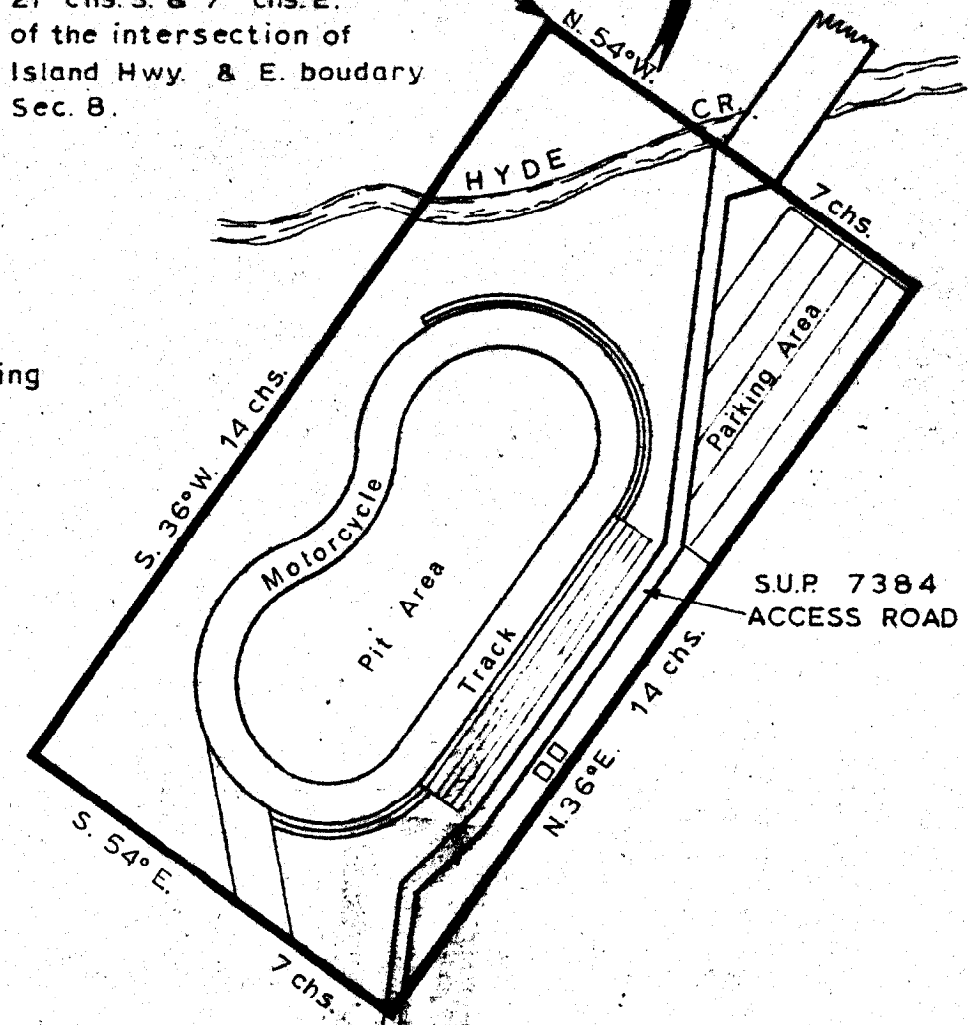
# Special Use Permit 7214

Shown  Acres ± 9.8 R.D. 15 Scale 40 chs. = 1 inch



P of C.  
21 chs. S. & 7 chs. E.  
of the intersection of  
Island Hwy. & E. boundary  
Sec. 8.

Save & Excepting  
S.U.P. 7384



Scale: 3 chs. = 1 in.