

PROVINCE OF BRITISH COLUMBIA

Department of Lands, Forests, and Water Resources

FOREST SERVICE

---

IN THE MATTER OF TREE FARM LICENCE NUMBER 39

AMENDMENT NUMBER 75

---

Whereas by a notice in writing under my hand dated the 5th day of June, 1968, and designated Amendment Number 74 in the matter of Tree Farm Licence Number 39, the lands hereinafter described were withdrawn from the said Tree Farm Licence, and;

Whereas it has now been found that this notice is defective and Amendment Number 74 is hereby cancelled;

Whereas the lands described hereinafter are within Tree Farm Licence Number 39 and are found to be suitable for a higher economic use than the growing of forest crops;


And whereas the withdrawal of the aforementioned lands together with any lands previously withdrawn does not diminish the productive capacity of the licence area to the extent provided in Clause 11 of the Tree Farm Licence;

Therefore pursuant to Subsection (14) of Section 36 of the "Forest Act" being Chapter 153 of the Revised Statutes of British Columbia, 1960, and pursuant to Clause 11 of the said Tree Farm Licence the following lands are herewith withdrawn from the lands described in Schedule "B" of the said Tree Farm Licence; namely, all that parcel or tract of land being more particularly shown in bold black on the sketch attached hereto and described as follows:

"An area fronting on Jervis Inlet in the vicinity of Saltery Bay, New Westminster District, containing 15.9 acres, more or less."

and the said lands so withdrawn are and shall be henceforth no longer subject to or form any part of the said Tree Farm Licence Number 39.

Dated at the City of Victoria in the Province of British Columbia this . <sup>4<sup>th</sup></sup> . . . . . day of . *JULY* . . . . . , 1968.

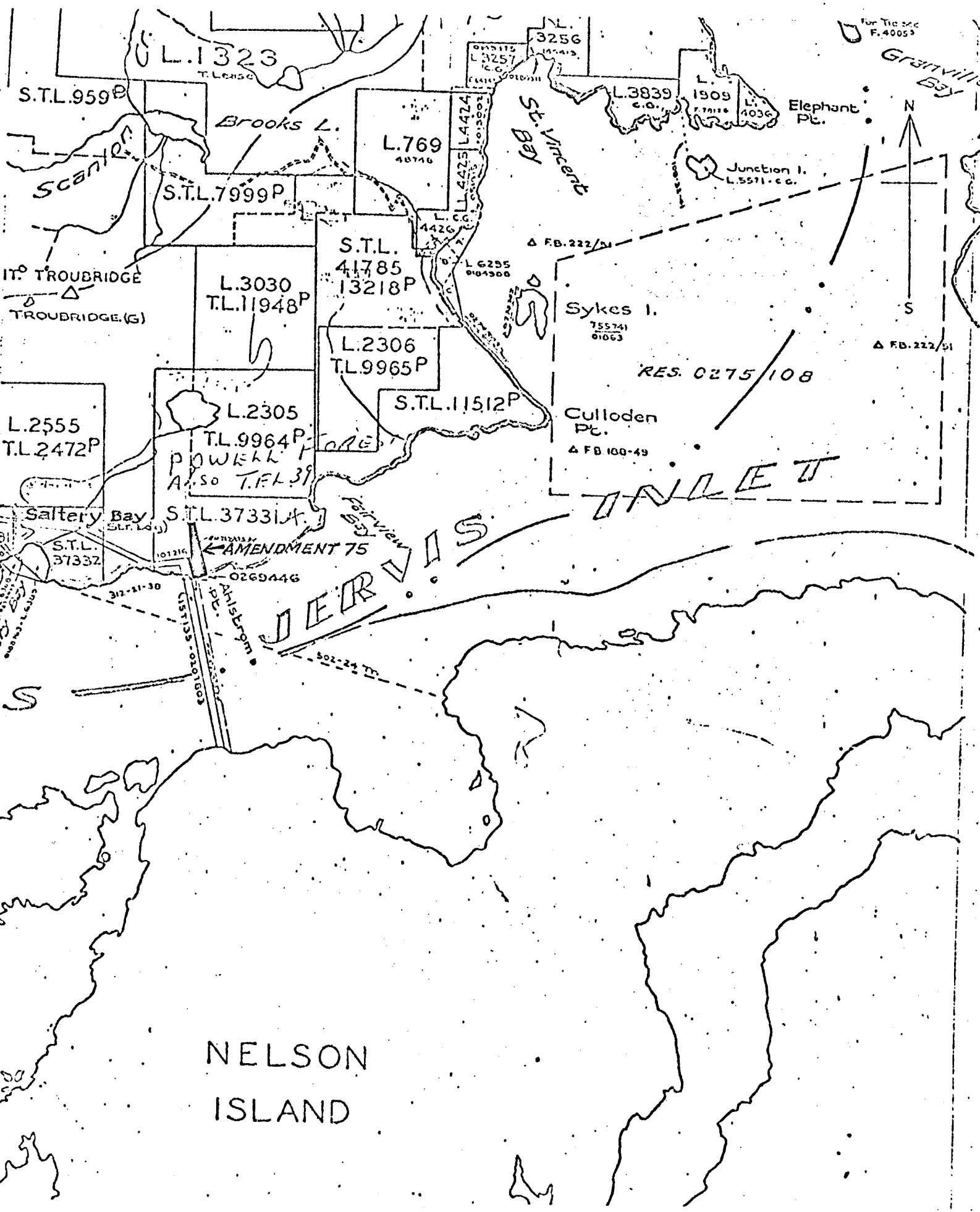
  
Minister of Lands, Forests, and Water Resources

FOREST SERVICE

Amendment No. 75 T.F.L. 39

N.W.D.

Scale: 1 mile = 1 inch



NELSON ISLAND

Lot No.	Field Book	Pigeon-hole	Date Surveyed	Reference Map	Plan	File
				92 F/NE (d-7)		
				Sketch for _____ Made by C.P.E.S.		
				Department of Lands, Forests, and Water Resources, F.S. Draughting Room, Victoria, B.C., May 23 1966		


TO THE HONOURABLE THE MINISTER

Your signature is recommended on the attached Amendment Number 75 to Tree Farm Licence Number 39 - MacMillan Bloedel Limited.

The base map used in preparing Amendment No. 74 was in error regarding the spelling of "Saltery Bay". The error has now been corrected and the description in the amendment is to conform with the proper name.



F.S. 142—BOM (80)-167-1208 (8)



L. F. Swannell,  
Chief Forester.