

PROVINCE OF BRITISH COLUMBIA
Department of Lands, Forests, and Water Resources
FOREST SERVICE

IN THE MATTER OF TREE FARM LICENCE NUMBER 39
AMENDMENT NUMBER 70

Whereas the lands described hereinafter are within Tree Farm Licence Number 39 and are found to be suitable for a higher economic use than the growing of forest crops. (Highway Right-of-Way.)

And whereas the Licensee has requested the withdrawal of those parts of the lands which are included in Schedule "A" of the Licence;


And whereas the withdrawal of the aforementioned lands will in no way affect the sustained yield management of the said Tree Farm Licence.

Therefore pursuant to Subsection (14) Section 36 of the Forest Act being Chapter 153 of the Revised Statutes of British Columbia 1960 and pursuant to Clause 14 of the said Tree Farm Licence Number 39 the Licensor hereby consents to the withdrawal from Schedule "A" of the said Tree Farm Licence the following lands:

"Those parts of Lots 413, 414, Queen Charlotte Land District containing 11.27 acres, more or less, shown colored black on the sketch attached hereto."

and the lands so withdrawn are not and shall not be henceforth subject to or form any part of the said Tree Farm Licence.

Dated at the City of Victoria in the Province of British Columbia this . . . 11th day of . . . SEPTEMBER , 1967.



Minister of Lands, Forests, and Water Resources

BRITISH COLUMBIA
FOREST SERVICE

MAP OF AMENDMENT #70 TO T.F.L.#39

Situated east of Masset Inlet

QUEEN CHARLOTTE LAND DISTRICT

Area outlined thus:  7.59 Acres

Atlas Ref. R103E/NE (E 1/2) R.D. No. 2

Inventory Reg. No. 63 Compt. No. 38

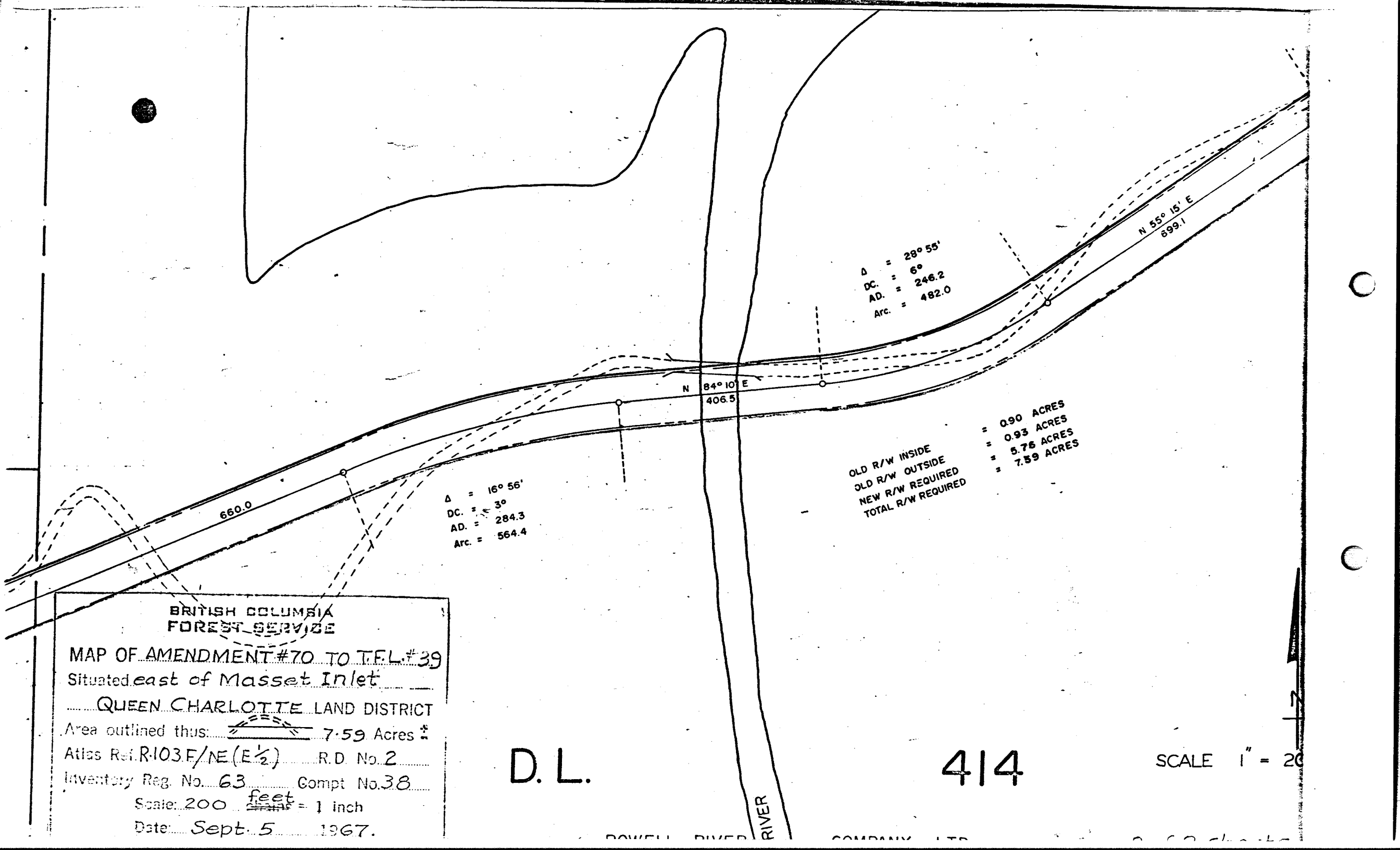
Scale: 200 ^{feet} ~~feet~~ = 1 inch

Date: Sept. 5 1967.

D. L.

414

SCALE 1" = 200



OLD R/W INSIDE = 0.90 ACRES
OLD R/W OUTSIDE = 0.93 ACRES
NEW R/W REQUIRED = 5.76 ACRES
TOTAL R/W REQUIRED = 7.59 ACRES

N 84° 10' E
406.5

N 55° 15' E
699.1

660.0

Delta = 16° 56'
DC = 3
AD = 284.3
Arc = 564.4

Delta = 28° 55'
DC = 6
AD = 246.2
Arc = 482.0

DOWELL RIVER

COMPANY LTD


0 00 00 00

SCALE 1" = 200'



D. L. 413

BRITISH COLUMBIA
FOREST SERVICE

MAP OF AMENDMENT #70 TO T.F.L.#39
Situat^d. east of Masset Inlet
QUEEN CHARLOTTE LAND DISTRICT
Area outlined thus:  3.68 Acres †
Atlas Ref. R.103.F/NE (E 1/2) R.D. No. 2
Inventory Reg. No. 63 Compt No. 38
Scale: 200 ^{feet} ~~chain~~ = 1 inch
Date: Sept. 5 1967.

OLD R/W INSIDE	=	0.76 ACRES
OLD R/W OUTSIDE	=	0.07 ACRES
NEW R/W REQUIRED	=	2.85 ACRES
TOTAL R/W REQUIRED	=	3.68 ACRES

