

PROVINCE OF BRITISH COLUMBIA

Department of Lands, Forests, and Water Resources

FOREST SERVICE

IN THE MATTER OF TREE FARM LICENCE NUMBER 39

AMENDMENT NO. 13

Whereas a part of Wood Pulp Lease No. P.R. 19 Rupert Land District, is within Tree Farm Licence Number 39 and is found to be suitable for a higher economic use than the growing of forest crops and whereas the withdrawal of the aforementioned lands in no way affects the sustained yield management of the said Tree Farm Licence.


Therefore pursuant to Subsection (14) of Section 36 of the "Forest Act" being Chapter 153 of the Revised Statutes of British Columbia 1960 and Clause 14 of the said Tree Farm Licence, the Licensor hereby consents to the following lands being withdrawn from the said Tree Farm Licence namely all that parcel or tract of land situated in the Rupert Land District being more particularly shown outlined in red on the attached sketch and described as follows:

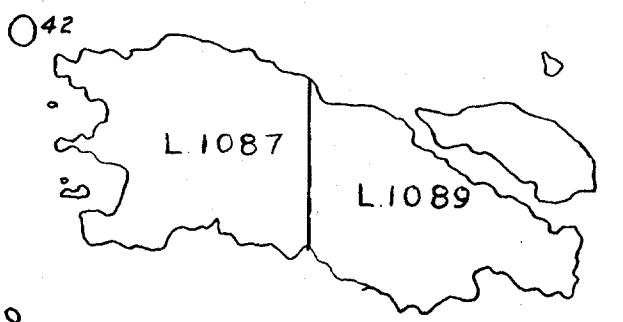
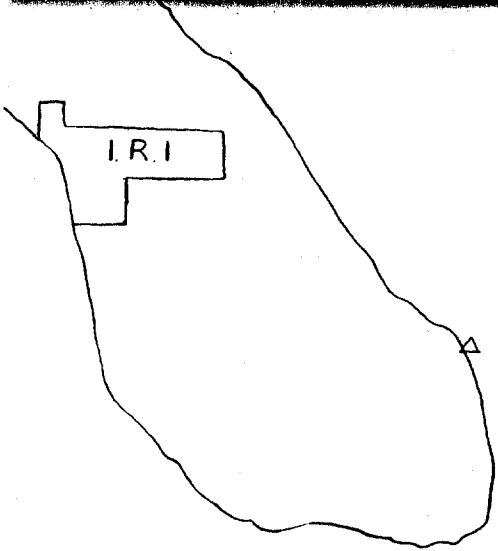
"Being that part of Lot 225, Rupert Land District, adjacent to Willow Creek and lying between two lines, one on each side of the said creek, parallel to and 25 feet distant, measured perpendicularly, from the middle line of the said creek and extending upstream 1400 feet, measured along the said middle line, from the mouth of Willow Creek; the said creek mouth being approximately at a point where the southerly production of the boundary between Lots 68 and 69, Cormorant Island, intersects the northerly boundary of said Lot 225, at the shoreline of Vancouver Island, containing 1.6 acres, more or less."

and the said lands so withdrawn are and shall be henceforth no longer subject to or form any part of the said Tree Farm Licence.

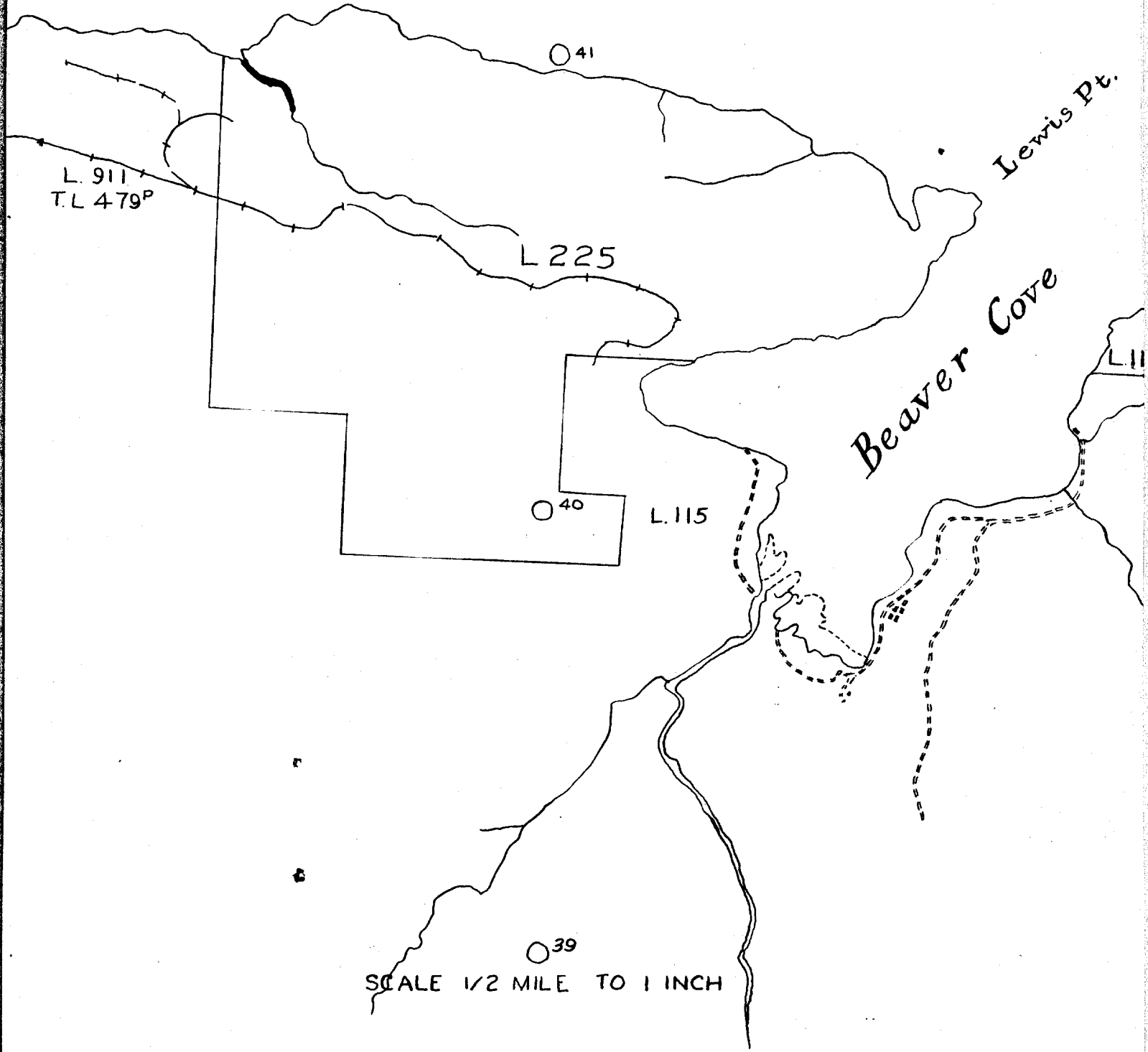
Dated at Victoria in the Province of British Columbia

this^{17th}..... day of ..~~JULY~~....., 1962.


Minister of Lands, Forests, and Water Resources



B.C. 1570



L.911
T.L.479P

L.225

40

L.115

39

SCALE 1/2 MILE TO 1 INCH

Lewis Pt.

Beaver Cove

L.11