

COPY

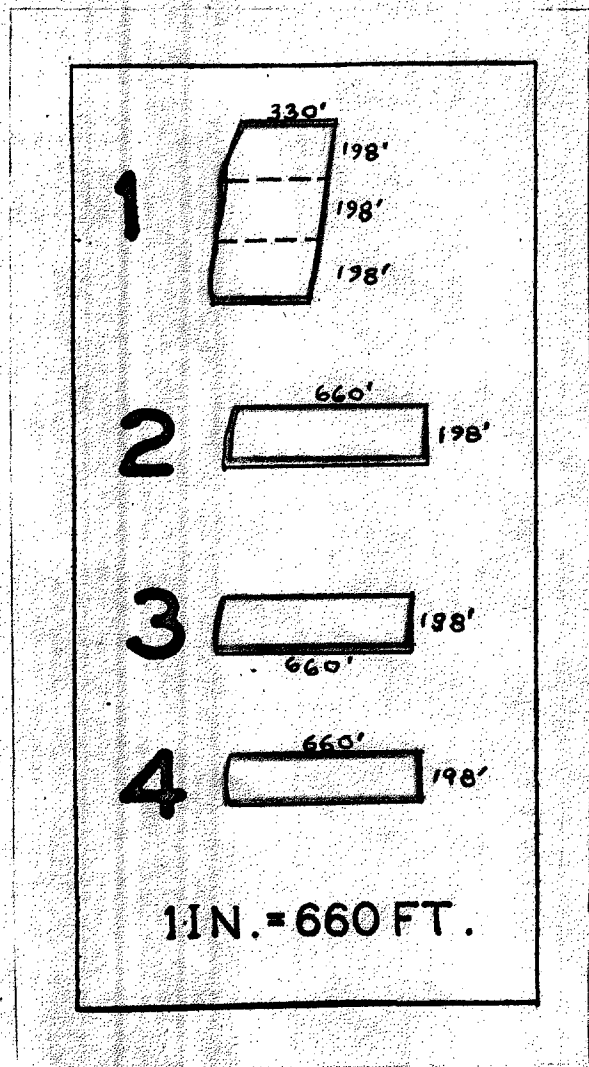
PROVINCE OF BRITISH COLUMBIA
Department of Lands, Forests, and Water Resources
FOREST SERVICE

IN THE MATTER OF TREE FARM LICENCE NUMBER 33
AMENDMENT NUMBER 3

Whereas 4 small parcels of unsurveyed Crown land fronting on Shuswap Lake K.D.Y.D. are within Tree Farm Licence Number 33 and are found to be suitable for a higher economic use than the growing of forest products.

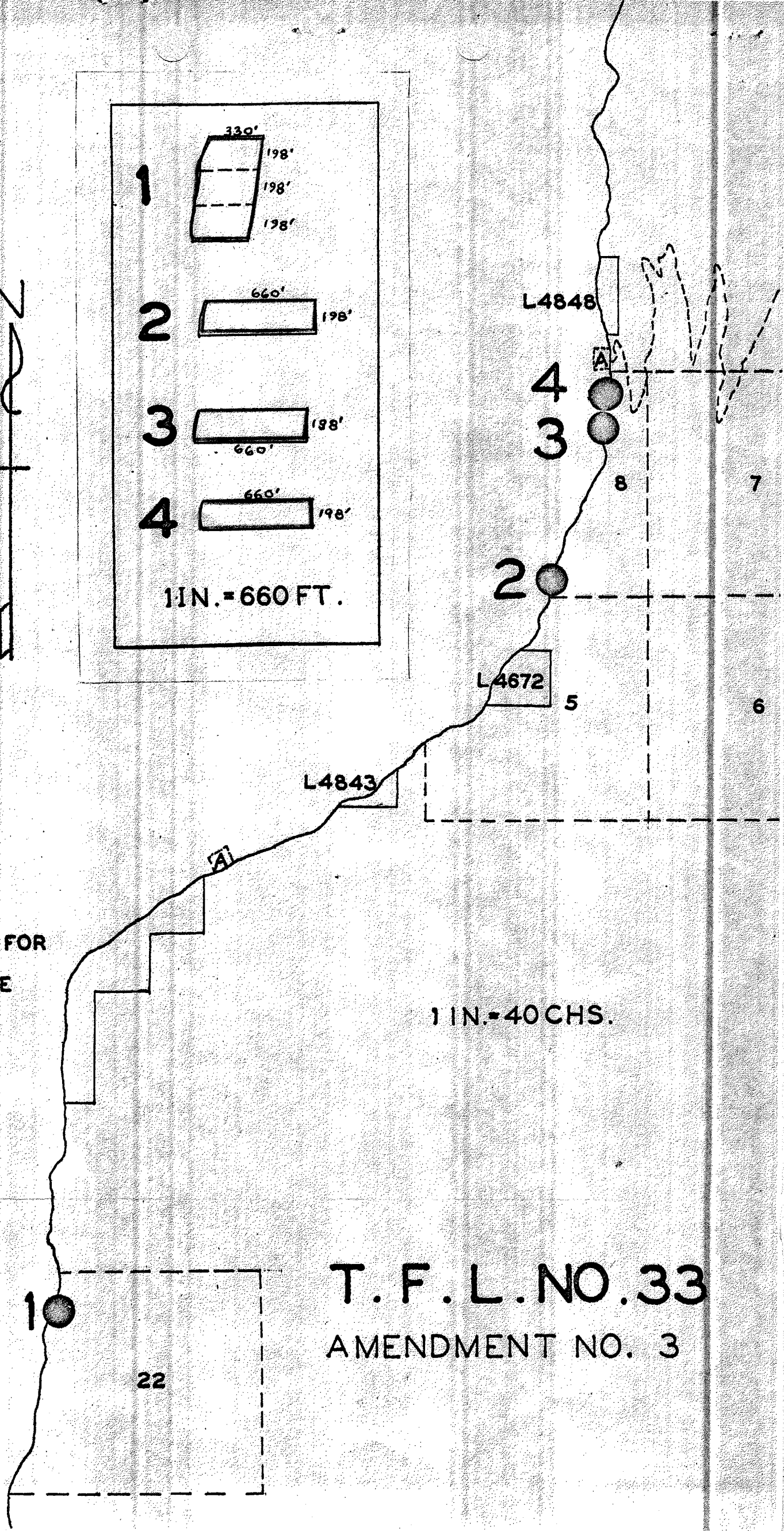
Therefore pursuant to Subsection (14) of Section 36 of the Forest Act being Chapter 153 of the Revised Statutes of British Columbia 1960 and pursuant to Clause 10 of the said Tree Farm Licence Number 33 the following four parcels of land are herewith withdrawn from the lands described in Schedule "B" of the said Tree Farm Licence being more particularly shown outlined in red on the attached sketch and described as follows:

- (1) "Commencing at a point on the highwater mark of Shuswap Lake on the easterly shore thereof 570 feet south of the northerly boundary of Section 22, Township 22, Range 8, W6M; thence due east 330 feet; thence southerly in a straight line approximately parallel to the highwater mark of Shuswap Lake 59 1/2 feet to a point 330 feet due east of said highwater mark; thence west to the said highwater mark; thence northerly along the said highwater mark to the point of commencement."
- (2) "Commencing at a post planted approximately one quarter of a mile north of Lot 4672 on the highwater mark of Shuswap Lake on the easterly shore thereof; thence due east 660 feet; thence due south 198 feet; thence due west to the highwater mark of Shuswap Lake; thence northerly along the said highwater mark to the point of commencement."
- (3) "Commencing at a post planted approximately three-eighths of a mile south of Lot 4848 on the highwater mark of Shuswap Lake on the easterly shore thereof; thence due east 660 feet; thence due north 198 feet; thence due west to the highwater mark of Shuswap Lake; thence southerly along the said highwater mark to the point of commencement."
- (4) "Commencing at a post planted approximately one quarter of a mile south of Lot 4848 on the highwater mark of Shuswap Lake on the easterly shore thereof; thence due east 660 feet; thence due south 198 feet; thence due west to the highwater mark of Shuswap Lake; thence northerly along the said highwater mark to the point of commencement."



RESERVED FOR
PUBLIC USE


1 IN. = 40 CHS.



T. F. L. NO. 33
AMENDMENT NO. 3

and the said lands so withdrawn are and shall be henceforth no longer
subject to or form any part of the said Tree Farm licence.

Dated at Victoria in the Province of British Columbia
this.....^{25th}.....day of.....^{June}.....1965.



Minister of Lands, Forests, and Water Resources