

COPY

PROVINCE OF BRITISH COLUMBIA
Department of Lands, Forests, and Water Resources
FOREST SERVICE

IN THE MATTER OF TREE FARM LICENCE NUMBER 26
INSTRUMENT NUMBER 18
AMENDMENT TO SCHEDULE "B" LANDS

THIS AGREEMENT made in duplicate this*2nd*..... day of
.....*July*..... in the year of Our Lord one thousand nine hundred
and seventy-four.

BETWEEN:

THE MINISTER OF LANDS, FORESTS, AND WATER RESOURCES
of the Province of British Columbia, who, with
his successors in office, is

hereinafter called "the Licensor"

OF THE ONE PART,

AND

THE CORPORATION OF THE DISTRICT OF MISSION, a
Corporation duly incorporated under the laws of
the Province of British Columbia, and having its
registered office in the City of Mission in the
said Province,

hereinafter called "the Licensee"

OF THE OTHER PART.

WHEREAS by an Agreement dated the 22nd day of July, 1958, the
Licensor did grant unto the Licensee a Tree Farm Licence which is known and
referred to as the "Mission Municipal Tree Farm Licence" and is numbered
twenty-six (26) in the Forest Service register of Tree Farm Licences and on
the official atlas maps of the Department of Lands, Forests, and Water
Resources.

AND WHEREAS pursuant to Clause 48 of the said Tree Farm Licence
the said Agreement may be amended and the parties hereto have mutually agreed
to amend the said Agreement as hereinafter set forth:

NOW THEREFORE THIS AGREEMENT WITNESSETH THAT in consideration of the
premises and the sum of One Dollar (\$1.00) of lawful money of Canada now paid
by the Licensee to the Licensor, receipt whereof is hereby acknowledged, the
parties hereto agree as follows:

(1) That Schedule "B" be amended by adding the following description:

Block I -

"Commencing at the South-West corner of Section 22, Township 15, East of the Coast Meridian, Group 1, New Westminster District; thence South a distance of 80 chains to the South West corner of Section 15; thence East 80 chains to the South East corner of Section 15; thence South 80 chains to the South East corner of Section 10; thence East 160 chains to the South East corner of Section 12; thence North 160 chains to the North East corner of Section 13; thence West 240 chains to the point of commencement".


(2) That the lands within Schedule "B", shown in Blocks 2, 3, and 4 on the sketch plan dated June 4, 1974, and marked Exhibit "A"; the title and interest to which have reverted to the Crown, shall henceforth be subject to and form part of Schedule B lands of the Tree Farm Licence.


(3) That the plan attached to the licence as referred to in clause (5) of the licence be amended as shown on the attached plan, dated June 4, 1974, marked Exhibit "A".



(4) Subject to the terms of this Agreement the parties hereto confirm the said Agreement dated the 22nd day of July, 1958 and prior amendments to the date hereof in all other respects.

(5) This Agreement shall be binding upon the Minister and his successor in office, and upon the Licensee, its successors and assigns.

IN WITNESS WHEREOF the Minister has executed these presents and the Licensee has hereunto affixed its corporate seal by the hands of its proper officers in that behalf.

SIGNED SEALED AND DELIVERED
in the presence of:

Witness


Minister of Lands, Forests, and Water Resou

THE CORPORATE SEAL OF THE LICENSEE
was hereunto affixed in the
presence of:

MAYOR.

CLERK.



FOREST SERVICE

OFFICE OF
THE DEPUTY MINISTER
VICTORIA, B.C.

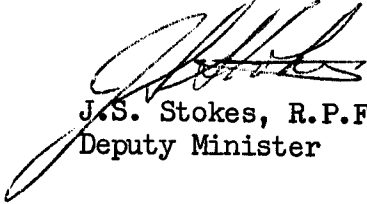
June 27, 1974

MEMORANDUM TO THE HONOURABLE THE MINISTER

RE: REVERSION OF OLD TENURES WITHIN T.F.L. 26

Further to the discussion regarding areas to be added to the Mission Municipal Tree Farm Licence - attached are two copies of Instrument Number 18 of Tree Farm Licence 26.

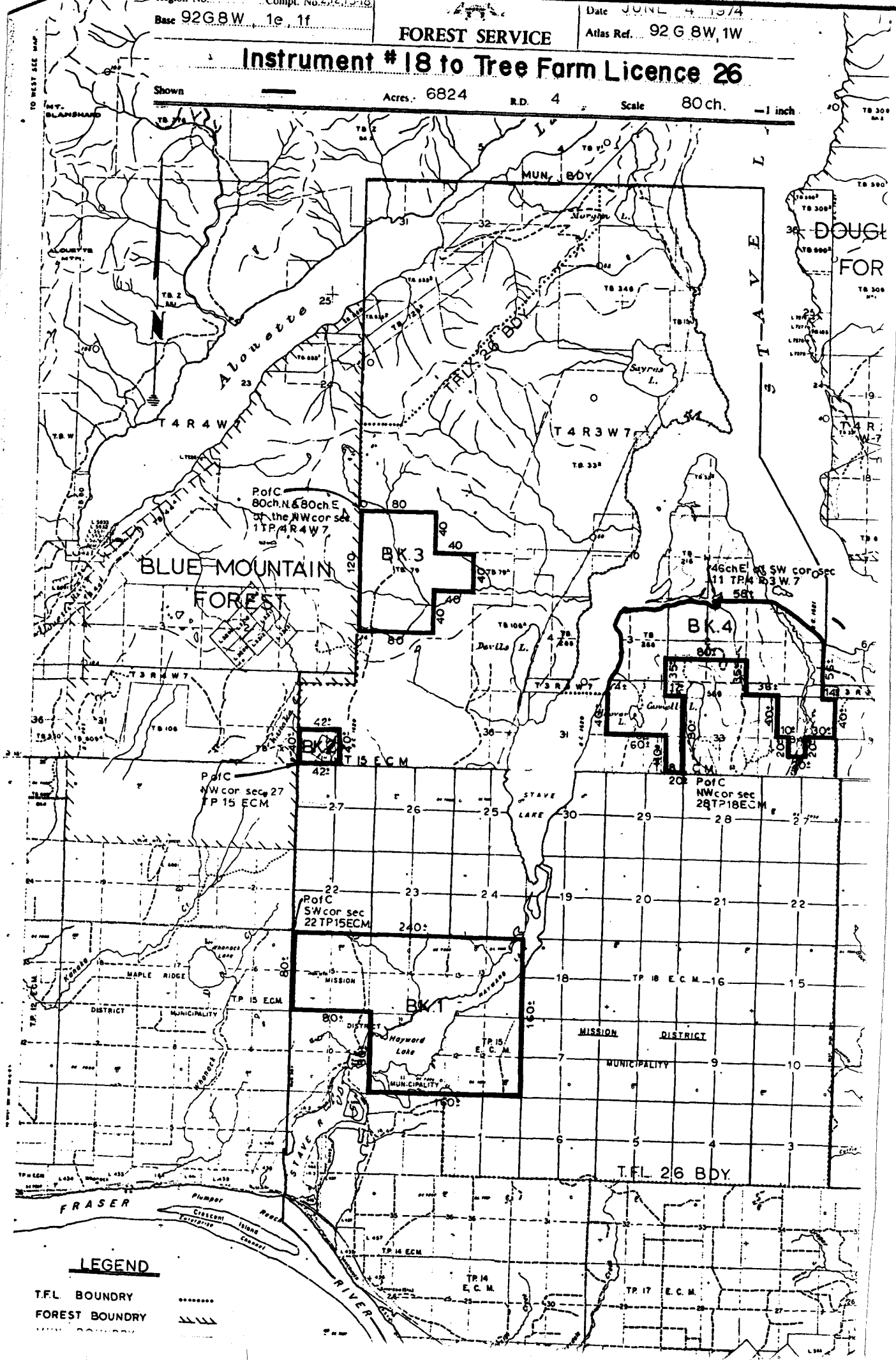
This instrument has been signed by the officers of the Corporation of the District of Mission and will now require your signature to incorporate the additional areas into the Licence Agreements.


J.S. Stokes, R.P.F.,
Deputy Minister

FOREST SERVICE

Instrument # 18 to Tree Farm Licence 26

Shown _____ Acres. 6824 R.D. 4 Scale 80 ch. = 1 inch



LEGEND

T.F.L. BOUNDRY ————
 FOREST BOUNDRY ————
 MUNICIPALITY BOUNDRY - - - - -