

**PROVINCE OF BRITISH COLUMBIA**

**Ministry of Forests and Range**

---

**IN THE MATTER OF TREE FARM LICENCE 23**

**INSTRUMENT NUMBER 139**

**Amendment**

---

THIS AGREEMENT is made effective the 26 day of February, 2007.

**BETWEEN:**

**THE MINISTER OF FORESTS AND RANGE**, on behalf of  
HER MAJESTY THE QUEEN IN RIGHT OF THE  
PROVINCE OF BRITISH COLUMBIA  
Parliament Buildings  
Victoria, British Columbia V8V 1X4

(the "Minister")

**AND:**

**POPE & TALBOT LTD.**  
P.O. BOX 39 570-68<sup>th</sup> AVENUE  
GRAND FORKS, BRITISH COLUMBIA  
V0H 1H0

(the "Licensee")

**WHEREAS:**


- A. In accordance with the *Forest Act*, the Minister and Licensee entered into a replacement agreement for Tree Farm Licence 23, dated March 1, 2000; and,
- B. The Licensee has requested the Minister to amend Tree Farm Licence 23, in accordance with Section 39.1 of the *Forest Act*, by deleting 64.752 hectares of private Schedule A land, and;
- C. The Minister agrees with the removal of the private land from the area of the licence.

**THEREFORE:**

In accordance with Section 39.1(2)(b) of the *Forest Act*, the Minister, with the consent of the Licensee, agrees to remove 64.752 hectares (more or less) from that part of District Lot 772 as shown outlined in bold black on the attached map.

This agreement has been executed by the Minister and Licensee on the day and year first written above.

SIGNED, SEALED AND DELIVERED )  
by the MINISTER OF FORESTS )  
AND RANGE on behalf of Her Majesty )  
the Queen in Right of the Province of )  
British Columbia in the presence of: )

  
\_\_\_\_\_  
)

  
\_\_\_\_\_  
MINISTER OF FORESTS AND RANGE

THE COMMON SEAL (C/S) of the )  
Licensee was affixed in the presence of: )


\_\_\_\_\_  
Authorized Signatory )

C/S

\_\_\_\_\_  
Authorized Signatory )

(OR)

SIGNED, SEALED AND DELIVERED )  
by the Licensee in the presence of: )

  
\_\_\_\_\_  
3405 Lendon Rd )  
\_\_\_\_\_  
Grand Forks BC V0H1A2 )  
\_\_\_\_\_ )








  
\_\_\_\_\_  
Authorized Signatory


V. P. Woodlands  
\_\_\_\_\_  
Title

**MAP OF: INSTRUMENT 139  
 DELETION TO TFL23  
 DELETION OF 18.25 ha ORIGINAL AREA &  
 DELETION OF 46.50 ha ADDITIONAL AREA  
 TOTAL DELETION AREA OF 64.752ha  
 OF SCHEDULED "A" LANDS LOT 772**

**EXHIBIT 'A'**

FOREST DISTRICT: ARROW BOUNDARY  
 LAND DISTRICT: KOOTENAY  
 NAD 83  
 BASE MAP 82K063  
 AREA: 64.752 hectares  
 DATE: 2006/05/12  
 DRAWN BY: TJG  
 NOT TO SCALE

- TFL 23 BOUNDARY 
- LOT BOUNDARY 
- DEPLETION AREA 
- HIGHWAY 
- EXISTING ROADS 
- PERMANENT CREEK 
- LAKE 

SURVEY MONUMENT   
 DEPARTMENT NUMBER 93/96  
 MARCH 1896  
 MAGNETIC NORTH VARIATION N23\*50'E

U.T.M. GRID	ZONE	EAST	NORTH
	11	459776	5610954

