

File: 19700-25TFL 19

November 17, 1999

To: Ken Collingwood
Regional Manager
Vancouver Region

From: Jacques Bousquet, RPF
TFL Forester
Resource Tenures and Engineering Branch


Re: **Tree Farm Licence (TFL) 19, Instrument 64**

Instrument Number 64 for TFL 19 has now been signed.

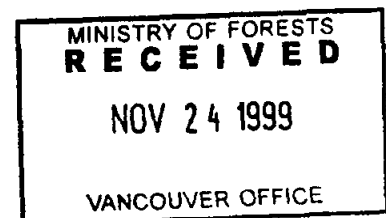
This instrument deletes approximately 11 hectares described as Part of District Lot 234, Nootka Land District from Schedule "A" land of TFL 19, to be used as an industrial park for the village of Tahsis.



If you have any question please do not hesitate to call me, at (250) 387-8303.



Jacques Bousquet, RPF
TFL Forester
Resource Tenures and Engineering Branch



Attachment(s): (1)

pc: Don Sluggett, District Manager, Campbell River Forest District
Gary Townsend, Director, Timber Supply Branch
Ken Bowen, Official Boundaries and Special Projects Supervisor, RTEB
Pat Charpentier, Supervisor, GIS, Inventory Branch
Gordon Bednard, Research Officer, Forest Land Base Commission
Mel Rutledge, Admin. Assistant, Forest Advisory Services B.C. Assessment Authority
Rick Miller, Administrator, Forest Land Use & Timber Marks, RTEB



RECEIVED
MINISTRY OF FORESTS

AUG 25 PM 12:00

RESOURCE TENURES &
ENGINEERING BRANCH

File: 19700-25/TFL 19

AUG 21 1999

R. G. Fraser, R.P.F.
Regional Forester
Western Forest Products Limited
P.O. Box 220,
Gold River British Columbia
V0P 1G0

Dear Mr. Fraser:

In a letter dated March 26, 1999, you requested the removal of approximately 11 hectares of Schedule "A" land of Tree Farm Licence (TFL) 19, to be used as an industrial park for the village of Tahsis.

I hereby agree with the request for the removal of the said land under Section 39(1)(e) of the *Forest Act*.

Enclosed for your consideration are two originals of the Instrument No. 64 of TFL 19 which when duly executed, delete approximately 11.23 hectares described as Part of District Lot 234, Nootka Land District, from Schedule "A" land of TFL 19.

Please have the appropriate signing authorities for your company sign both copies. As I have already signed them, please keep one original for your own record and return the other original to:

Jim Gowriluk, Acting Director
Resource Tenures and Engineering Branch
Ministry of Forests
P.O. Box 9510, Stn Prov Govt
Victoria, British Columbia
V8W 9C2

.../2

10/26
3rod
Ministry of Forests

Office of the Minister

Mailing Address:
Parliament Buildings
Victoria BC V8V 1X4



R. G. Fraser, R.P.F.
Western Forest Products Limited
Page 2

In the meantime, if you have any questions regarding this amendment to TFL 19, please contact Jacques Bousquet, TFL Forester with the Resource Tenures and Engineering Branch at (250) 387-8303.

Sincerely,



David Zirnhelt

Attachments (2)

pc: Ken Collingwood, Regional Manager
Vancouver Forest Region

Don Sluggett, District Manager
Campbell River Forest District

Jim Gowriluk, Acting Director
Resources Tenures and Engineering Branch

Doug Stewart, TFL Forester
Vancouver Forest Region

PROVINCE OF BRITISH COLUMBIA

Ministry of Forests

IN THE MATTER OF TREE FARM LICENCE 19

INSTRUMENT NUMBER 64

Amendment

THIS AGREEMENT is dated the 19th day of August, 1999.

BETWEEN:

THE MINISTER OF FORESTS, on behalf of
HER MAJESTY THE QUEEN IN RIGHT OF THE
PROVINCE OF BRITISH COLUMBIA, Parliament Buildings,
Victoria, British Columbia, V8V 1X4

(the "Licensor")

OF THE FIRST PART

AND:

DOMAN-WESTERN LUMBER LTD.
Gold River Woodlands
P.O. Box 220
Gold River, British Columbia
V0P 1G0

(the "Licensee")

OF THE SECOND PART

WHEREAS:

The land described hereinafter lies within Tree Farm Licence (TFL) 19, and the said parcel of land is required for the establishment of an industrial park (Community of Tahsis);

AND:

The Licensor and the Licensee are in agreement with the withdrawal of the aforementioned lands from Schedule "A" of the said TFL.

THEREFORE:

Pursuant to Section 39(1)(e) of the *Forest Act*, the parties agree to the withdrawal from Schedule "A" of the said TFL 19 of the following parcel of land:


That part of District Lot 234, Nootka Land District (11.23 hectares, more or less) excluding the Head Bay Forest Road.

The said land so withdrawn shall be henceforth no longer be part of or subject to the said TFL 19.

This agreement has been executed by the Licensor and Licence on the day and year first written above.

SIGNED, SEALED AND DELIVERED)
by the Minister of Forests on behalf of)
Her Majesty the Queen in Right of the)
Province of British Columbia in the)
presence of:)

_____)
_____)
_____)



Minister of Forests

THE COMMON SEAL (C/S) of the)
Licensee was affixed in the presence of:)

_____)
Authorized Signatory)

C/S

_____)
Authorized Signatory)

(OR)

SIGNED, SEALED AND DELIVERED)
by the Licensee in the presence of:)

_____)
_____)
_____)



Authorized Signatory

VICE PRESIDENT

Title

SUBDIVISION PLAN OF PART OF D.L. 234, NOOTKA DISTRICT.

PLAN VP

B.C.G.S. 92E.097

SCALE 1:2500



LEGEND

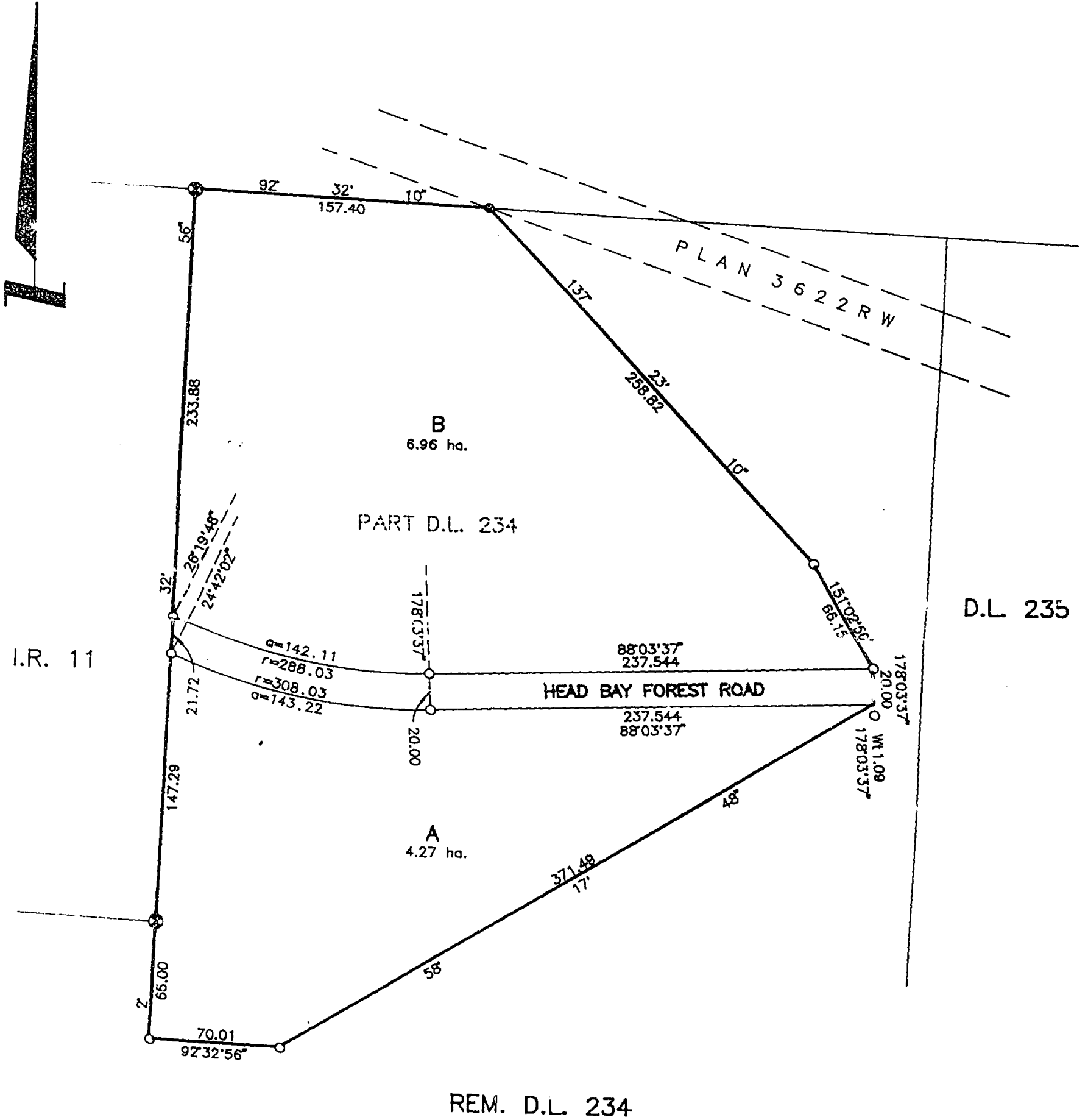
Bearings are Astronomic and are derived from Plan 3622RW

- Indicates standard Iron Post found
- Indicates standard Iron Post placed
- ⊗ Indicates standard Capped Post placed

All distances are in metres and decimals thereof.
This Plan lies within the Regional District of Comox-Strathcona.

Deposited in the Land Title Office at Victoria, B.C.,
this ___ day of _____, 199__.

Registrar



CHICALO YOUNG LAND SURVEYING INC.
B.C. LAND SURVEYORS
4-1330 ELM STREET
CAMPBELL RIVER, B.C.
V9W 3A8
PHONE (250) 287-4865
FAX (250) 287-9502
FILE 98092 (C:\ACAD\98092.DWG)

I, J.E. CHICALO, British Columbia Land Surveyor of
Campbell River, in British Columbia certify that I
was present at and personally supervised the
survey represented by this plan and that the survey
and plan are correct. The survey was completed
on the 15TH day of March, 1999.

Jack E. Chicalo

B.C.L.S.