

PROVINCE OF BRITISH COLUMBIA

Ministry of Forests

IN THE MATTER OF TREE FARM LICENCE NUMBER 19

INSTRUMENT NUMBER 63

Amendment

THIS AGREEMENT is dated the 21st day of March, 1994.5

BETWEEN: THE MINISTER OF FORESTS, on behalf of HER MAJESTY
THE QUEEN IN RIGHT OF THE PROVINCE OF BRITISH
COLUMBIA, Parliament Buildings, Victoria, British Columbia,
V8V 1X4.

(the "Licensor")

AND: **PACIFIC FOREST PRODUCTS LIMITED**
1000 - 1040 West Georgia Street
Vancouver, British Columbia
V6E 4K4

(the "Licensee")

Whereas the parcel of land described hereinafter lies within Tree Farm Licence
Number 19 and is required for the relocation of the Mowachaht Indian Reserve;

And whereas the Licensee has given his consent to the withdrawal of the
aforementioned parcel land from Schedules "A" and "B" of the said tree farm licence;


Therefore, pursuant to Section 53 (1)(a) and Section 53 (1)(c)(ii) of the *Forest Act*,
the Licensor hereby withdraws the following parcel of land from Schedules "A" and
"B" of the said Tree Farm Licence Number 19;

Namely that part of Timber Licence T0495, Block 1, more particularly shown outlined in bold black on the attached Exhibit "A" sketch, dated November 30, 1994, (Schedule "A", 19 ha ± and Schedule "B", 106 ha ±, Total 125 ha ±, now known as District Lot 657, Nootka Land District);


And the said parcel of land so withdrawn is and shall be henceforth no longer part of or subject to the said Tree Farm Licence Number 19.

This agreement has been executed by the Licensor and Licensee on the day and year first written above.

SIGNED, SEALED AND DELIVERED)
by the Minister of Forests on behalf of)
Her Majesty the Queen in Right of the)
Province of British Columbia in the)
presence of)




_____)



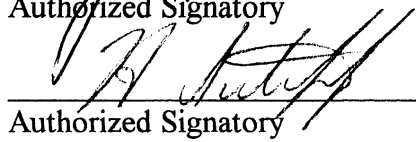
Minister of Forests

THE COMMON SEAL C/S of the)
Licensee was affixed in the presence of:)



Authorized Signatory)

C/S



Authorized Signatory)

(or)

SIGNED, SEALED AND DELIVERED)
by the Licensee in the presence of:)

_____)

Authorized Signatory

Title

SURVEY PLAN OF DISTRICT LOT 657, NOOKTA DISTRICT.

B.C.G.S. 92E.090

ALL DISTANCES ARE SHOWN IN METRES, UNLESS OTHERWISE INDICATED.

SCALE 1:10 000

LEGEND

- BOUNDARY ARE APPROXIMATE AND ARE DERIVED FROM PLAN AND FIELD
- RECOVERED STATION FROM THIS PLAN
- RECOVERED STATION LOCATED FROM PLAN
- △ RECOVERED STATION LOCATED FROM FIELD
- BOUNDARY TO BE RECOVERED FROM FIELD



THE ENGINEER'S CERTIFICATE OF SURVEY IS HEREBY CERTIFIED THAT THE SURVEY WAS CONDUCTED IN ACCORDANCE WITH THE SURVEY ACT AND THAT THE SURVEY WAS COMPLETED ON THE 24th DAY OF SEPTEMBER 1988.

THIS PLAN LIES WITHIN THE REGIONAL DISTRICT OF COMOX STRATHCORNE

UNSURVEYED CROWN LAND (D.L. 6)

SEE DETAIL "A"

DISTRICT LOT 657 AREA 4 123 ha

UNSURVEYED CROWN LAND (D.L. 6)

DETAIL "A" NOT TO SCALE

SEE DETAIL "B"

UNSURVEYED CROWN LAND (D.L. 6)

SEE DETAIL "C"


DETAIL "C" SCALE 1:1,000

DETAIL "B" SCALE 1:1,000

TRAVERSE TABLE OF PRESENT NATURAL BOUNDARY

| STATION | COORDINATES | BEARING | DISTANCE |
|---------|-------------|---------|----------|
| 1 | 500000.00 | 135.00 | 100.00 |
| 2 | 500000.00 | 135.00 | 100.00 |
| 3 | 500000.00 | 135.00 | 100.00 |
| 4 | 500000.00 | 135.00 | 100.00 |
| 5 | 500000.00 | 135.00 | 100.00 |
| 6 | 500000.00 | 135.00 | 100.00 |
| 7 | 500000.00 | 135.00 | 100.00 |
| 8 | 500000.00 | 135.00 | 100.00 |
| 9 | 500000.00 | 135.00 | 100.00 |
| 10 | 500000.00 | 135.00 | 100.00 |
| 11 | 500000.00 | 135.00 | 100.00 |
| 12 | 500000.00 | 135.00 | 100.00 |
| 13 | 500000.00 | 135.00 | 100.00 |
| 14 | 500000.00 | 135.00 | 100.00 |
| 15 | 500000.00 | 135.00 | 100.00 |
| 16 | 500000.00 | 135.00 | 100.00 |
| 17 | 500000.00 | 135.00 | 100.00 |
| 18 | 500000.00 | 135.00 | 100.00 |
| 19 | 500000.00 | 135.00 | 100.00 |
| 20 | 500000.00 | 135.00 | 100.00 |
| 21 | 500000.00 | 135.00 | 100.00 |
| 22 | 500000.00 | 135.00 | 100.00 |
| 23 | 500000.00 | 135.00 | 100.00 |
| 24 | 500000.00 | 135.00 | 100.00 |
| 25 | 500000.00 | 135.00 | 100.00 |
| 26 | 500000.00 | 135.00 | 100.00 |
| 27 | 500000.00 | 135.00 | 100.00 |
| 28 | 500000.00 | 135.00 | 100.00 |
| 29 | 500000.00 | 135.00 | 100.00 |
| 30 | 500000.00 | 135.00 | 100.00 |
| 31 | 500000.00 | 135.00 | 100.00 |
| 32 | 500000.00 | 135.00 | 100.00 |
| 33 | 500000.00 | 135.00 | 100.00 |
| 34 | 500000.00 | 135.00 | 100.00 |
| 35 | 500000.00 | 135.00 | 100.00 |
| 36 | 500000.00 | 135.00 | 100.00 |
| 37 | 500000.00 | 135.00 | 100.00 |
| 38 | 500000.00 | 135.00 | 100.00 |
| 39 | 500000.00 | 135.00 | 100.00 |
| 40 | 500000.00 | 135.00 | 100.00 |
| 41 | 500000.00 | 135.00 | 100.00 |
| 42 | 500000.00 | 135.00 | 100.00 |
| 43 | 500000.00 | 135.00 | 100.00 |
| 44 | 500000.00 | 135.00 | 100.00 |
| 45 | 500000.00 | 135.00 | 100.00 |
| 46 | 500000.00 | 135.00 | 100.00 |
| 47 | 500000.00 | 135.00 | 100.00 |
| 48 | 500000.00 | 135.00 | 100.00 |
| 49 | 500000.00 | 135.00 | 100.00 |
| 50 | 500000.00 | 135.00 | 100.00 |
| 51 | 500000.00 | 135.00 | 100.00 |
| 52 | 500000.00 | 135.00 | 100.00 |
| 53 | 500000.00 | 135.00 | 100.00 |
| 54 | 500000.00 | 135.00 | 100.00 |
| 55 | 500000.00 | 135.00 | 100.00 |
| 56 | 500000.00 | 135.00 | 100.00 |
| 57 | 500000.00 | 135.00 | 100.00 |
| 58 | 500000.00 | 135.00 | 100.00 |
| 59 | 500000.00 | 135.00 | 100.00 |
| 60 | 500000.00 | 135.00 | 100.00 |
| 61 | 500000.00 | 135.00 | 100.00 |
| 62 | 500000.00 | 135.00 | 100.00 |
| 63 | 500000.00 | 135.00 | 100.00 |
| 64 | 500000.00 | 135.00 | 100.00 |
| 65 | 500000.00 | 135.00 | 100.00 |
| 66 | 500000.00 | 135.00 | 100.00 |
| 67 | 500000.00 | 135.00 | 100.00 |
| 68 | 500000.00 | 135.00 | 100.00 |
| 69 | 500000.00 | 135.00 | 100.00 |
| 70 | 500000.00 | 135.00 | 100.00 |
| 71 | 500000.00 | 135.00 | 100.00 |
| 72 | 500000.00 | 135.00 | 100.00 |
| 73 | 500000.00 | 135.00 | 100.00 |
| 74 | 500000.00 | 135.00 | 100.00 |
| 75 | 500000.00 | 135.00 | 100.00 |
| 76 | 500000.00 | 135.00 | 100.00 |
| 77 | 500000.00 | 135.00 | 100.00 |
| 78 | 500000.00 | 135.00 | 100.00 |
| 79 | 500000.00 | 135.00 | 100.00 |
| 80 | 500000.00 | 135.00 | 100.00 |
| 81 | 500000.00 | 135.00 | 100.00 |
| 82 | 500000.00 | 135.00 | 100.00 |
| 83 | 500000.00 | 135.00 | 100.00 |
| 84 | 500000.00 | 135.00 | 100.00 |
| 85 | 500000.00 | 135.00 | 100.00 |
| 86 | 500000.00 | 135.00 | 100.00 |
| 87 | 500000.00 | 135.00 | 100.00 |
| 88 | 500000.00 | 135.00 | 100.00 |
| 89 | 500000.00 | 135.00 | 100.00 |
| 90 | 500000.00 | 135.00 | 100.00 |
| 91 | 500000.00 | 135.00 | 100.00 |
| 92 | 500000.00 | 135.00 | 100.00 |
| 93 | 500000.00 | 135.00 | 100.00 |
| 94 | 500000.00 | 135.00 | 100.00 |
| 95 | 500000.00 | 135.00 | 100.00 |
| 96 | 500000.00 | 135.00 | 100.00 |
| 97 | 500000.00 | 135.00 | 100.00 |
| 98 | 500000.00 | 135.00 | 100.00 |
| 99 | 500000.00 | 135.00 | 100.00 |
| 100 | 500000.00 | 135.00 | 100.00 |

ELMHANNEY ASSOCIATES
 PROFESSIONAL LAND SURVEYORS
 1111 11th Street, Vancouver, B.C. V6Z 1Y1
 TEL: 604-681-1111 FAX: 604-681-1112



Proposed Mowachant Indian Band Community Relocation

Date 94-11-30

Drawn by CAP

Revised by Date

MAP OF:

FOREST REGION : **RVA Vancouver**

DISTRICT : **DCR Campbell River**

LAND DISTRICT : **38 Nootka**

SHOWN AS A BOLD SOLID LINE :

U.T.M. Zone East± North±
GrId 09 710500 5521500

Reg 03 Compt. 005 L G

Planning Cell

NAD 27
83 X

MANAGEMENT UNIT
Type T
Number TFL 19
TIMBER SUPPLY AREA
Number
Block
Sub-B

PULPWOOD AGREEMENT
CASCADES
East
West X

Base Map 092E080, 090 SGB
Ref. Map 092E090

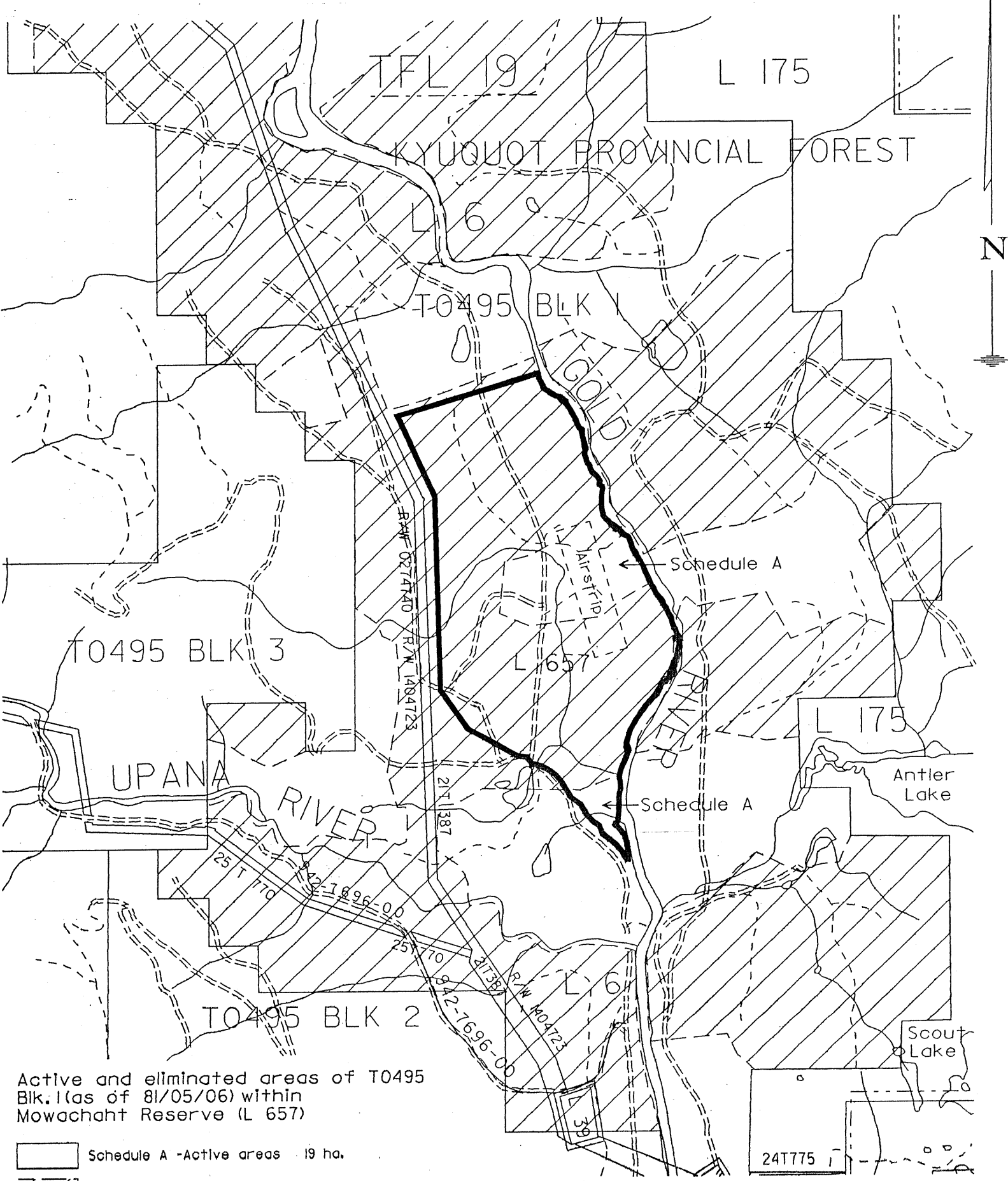
ODM Map ID

ORCS #

Scale 1: 20 000

Area 125 hectares±

MAP ONE SHOWS TL ELIMINATIONS/ SCHEDULE A, SCHEDULE B LAND
MAP TWO SHOWS OFFICIAL PLAN OF D.L. 657, NOOTKA



Active and eliminated areas of T0495 Blk.1 (as of 8/05/06) within Mowachant Reserve (L 657)

Schedule A -Active areas 19 ha.

Schedule B -Elim. areas 106 ha.

Drawn By Timber Harvesting Branch: cap