

PROVINCE OF BRITISH COLUMBIA
Department of Lands and Forests
FOREST SERVICE

IN THE MATTER OF FOREST MANAGEMENT LICENCE NUMBER 19

AMENDMENT NO. 3


Whereas part of Lot 81, Nootka, is within Forest Management Licence numbered nineteen (19) and is found to be suitable for a higher economic use than the growing of timber, and whereas the withdrawal of the aforementioned lands in no way affects the sustained yield management of the forest.

Therefore pursuant to Subsection (14) Section (33) of the "Forest Act" being Chapter 128 of the Revised Statutes of British Columbia 1948 and pursuant to Clause 9 of the said Forest Management Licence the following lands are herewith withdrawn from the lands described in Schedule "B" of the said Forest Management Licence, namely all that parcel or tract of land situated in the Nootka District more particularly described as follows:

"Commencing at the north-west corner of Lot 623, Nootka Land District; thence east 200 feet; thence north 200 feet; thence west 200 feet, more or less, to a point due north of the point of commencement; thence south 200 feet, more or less, to the point of commencement"

and the said lands so withdrawn are and shall be henceforth no longer subject to or form any part of the said Forest Management Licence.

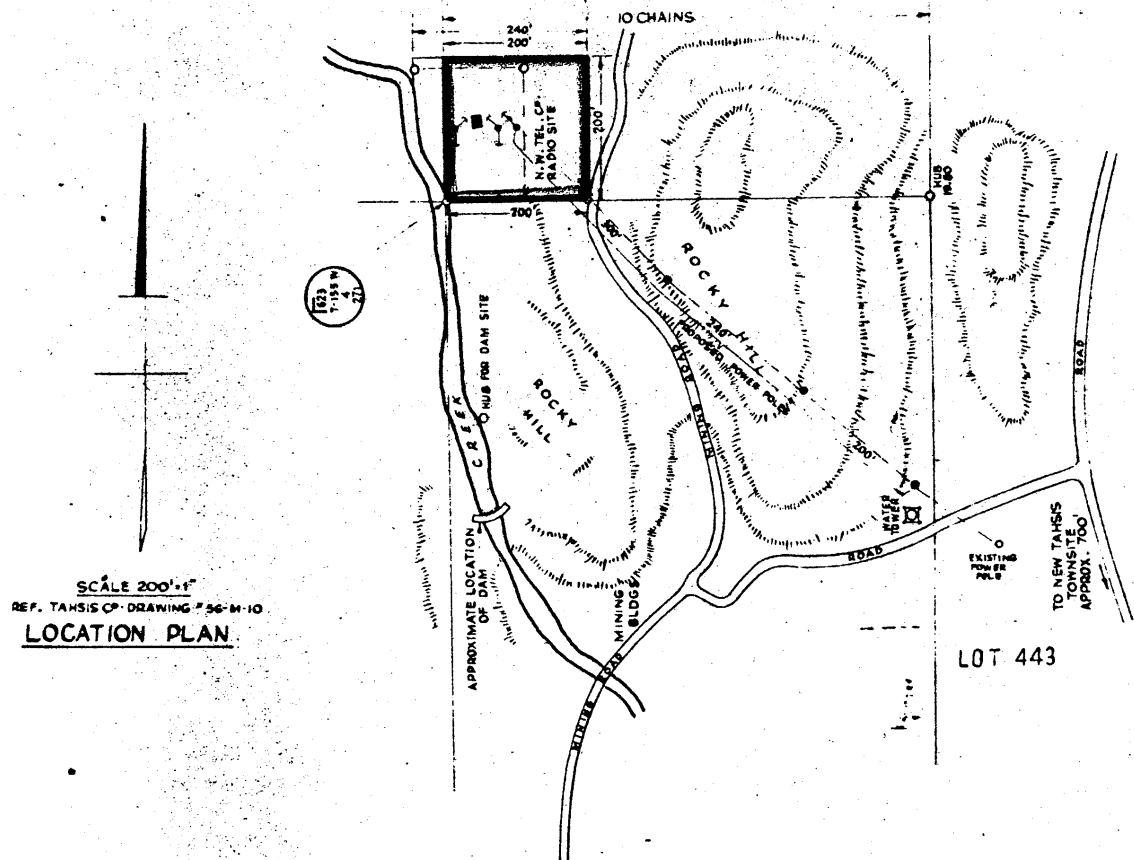
Dated at Victoria in the Province of British Columbia
this^{1st}..... day of*May*....., 1956.


Minister of Lands and Forests

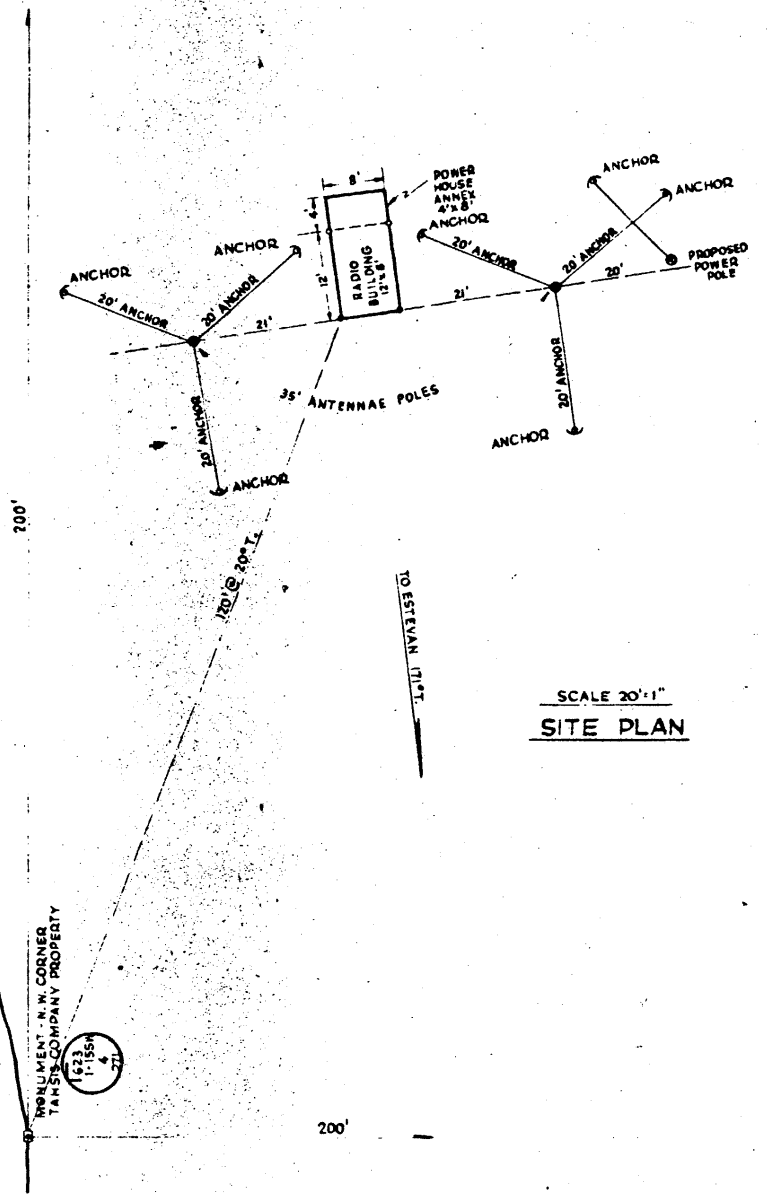
502 2782. Cancelled 20-04-66
Winston

S.U.P. 2782

SPECIAL USE PERMIT
RANGE COASTY DIST.
TAHSIS, B.C.



SCALE 200' = 1"
REF. TAHSIS CO. DRAWING #36-M-10
LOCATION PLAN



SCALE 20' = 1"
SITE PLAN

NORTH-WEST TELEPHONE COMPANY ENGINEERING DEPARTMENT VANCOUVER, B.C.	
PROPOSED RADIO REPEATER STATION TAHSIS, V.I.	
ENG'D. BY <i>J.P.N.</i>	SCALE AS SHOWN
APPROVED <i>A. Green</i>	4-3-56
DRAWN BY <i>RMA</i>	1799

CREEK
MONUMENT - N.W. CORNER
TAHSIS COMPANY PROPERTY

1755
4
77

200'