

PROVINCE OF BRITISH COLUMBIA

Ministry of Forests

INSTRUMENT NUMBER 72

Amendment

Whereas by a notice in writing dated October 19, 1965 designated Instrument 41, Amendment in the matter of Tree Farm Licence Number 6, certain land was deleted from Schedule "A" of the said Tree Farm Licence;

Therefore take notice that Instrument Number 41 is hereby cancelled and replaced: and,


Whereas notice has been received from Western Forest Products Limited, Licensee of Tree Farm Licence Number 6, that it has acquired title to the following land.

"That portion of Lot 2, Section 1, Rupert Land District, (formerly Quatsino District), shown outlined in bold black on the sketch attached marked Exhibit "A" dated May 6, 1986.

And whereas the said land is contiguous to the Tree Farm Licence Area.

Therefore pursuant to Section 31.3(b) of the Forest Act, the land as described above is hereby incorporated into Schedule "A" of the Tree Farm Licence Number 6 and the said land so incorporated is and shall be henceforth part of and subject to the said Tree Farm Licence Number 6.

Dated at the City of Victoria in the Province of British Columbia this day of, 1986.


Minister of Forests

NOTICE

OF

CHARGE

PROVINCE OF BRITISH COLUMBIA

Ministry of Forests


TO THE REGISTRAR OF THE VICTORIA REGISTRATION DISTRICT

Pursuant to Section 260 of the Land Title Act, take notice that the following land as described below is subject to the provisions of Section 31 of the Forest Act:

Description of land:

"That portion of Lot 2, Section 1, Rupert Land District, (Formerly Quatsino District), (0.397 ha) as shown outlined in bold black on the sketch attached marked Exhibit "A" dated May 6, 1986."

Dated at Victoria, B.C. this ^{7th}..... day of ^{July}....., 1986



Minister of Forests



Province of British Columbia
Ministry of Forests
FOREST SERVICE

EXHIBIT A

Date MAY 6, 1986
Ref. Map 92-L-12-E
Base 92-L-12-a (.053)
Scale 1 : AS NOTED

Map Of INSTRUMENT 72 TO TREE FARM LICENCE No. 6

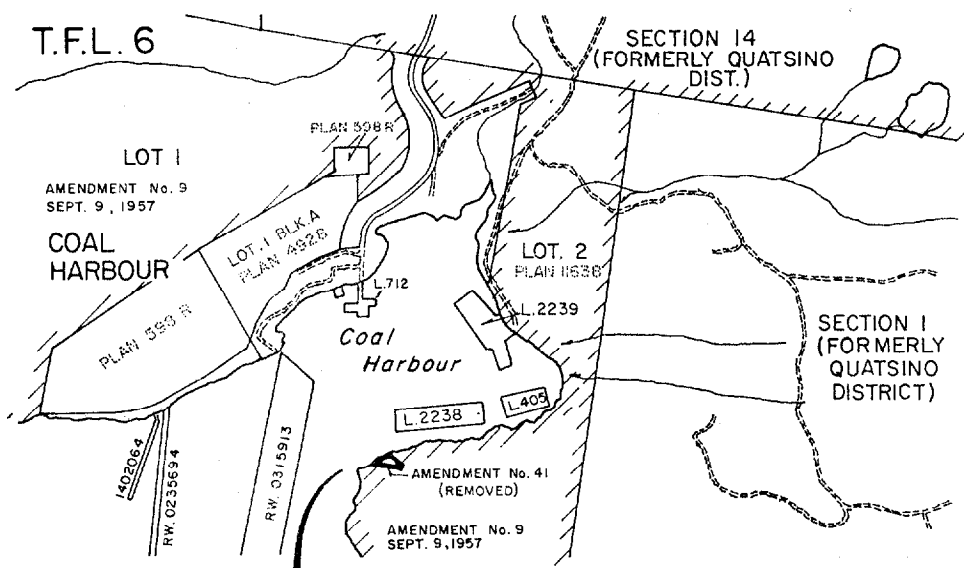
Outlined Area 0.397 hectares ± Forest Region VANCOUVER 01

U.T.M. Grid

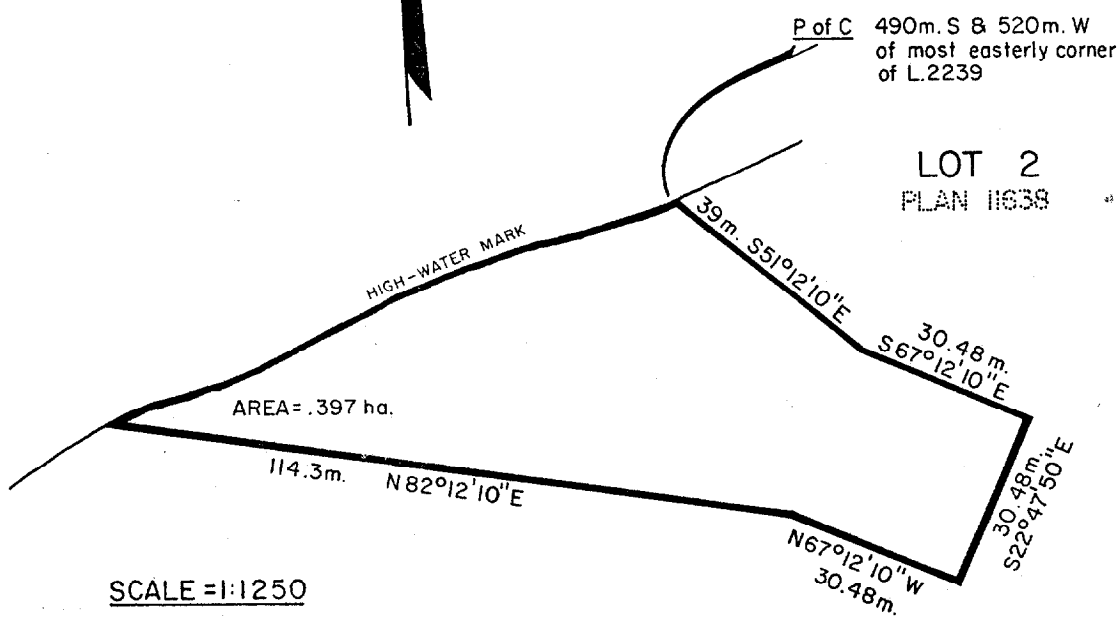
Zone	East			North			Reg.	Compt.	L
10	60	05	00	05	60	52	00		

 District PORT McNEILL 19
Land District RUPERT 47

MANAGEMENT UNIT		TIMBER SUPPLY AREA		Pulpwood Agreement	Cascades	
Type	T	Number	KINGCOME 31			East
Number		Block			West	✓
Block		Sub-B				



SCALE = 1:31680



SCALE = 1:1250