

COPY

GOVERNMENT OF BRITISH COLUMBIA

MEMORANDUM

To: Esell
Asst. Director of Land
Department

FROM: C. Shergold

July 7 1975

OUR FILE: TFL 1 Sec. B
0319216
YOUR FILE:

In order that proper sketches can be prepared for the proposed withdrawals from T. F. L. 1, would you confirm at your convenience which area we are to deal with.

It is noted from the Land Inspector's report the location may be changed.

C. Shergold
C. Shergold
Administration Division

*Final Insp. report is pending
& should be submitted at an
early date.*

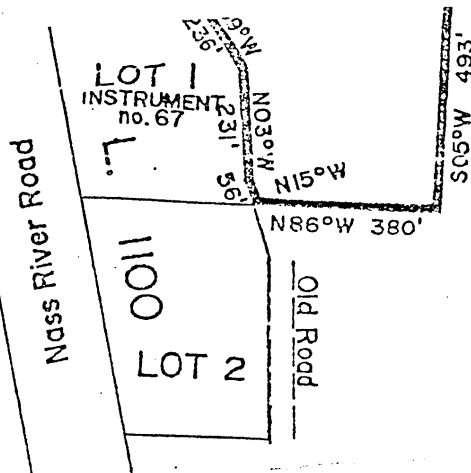
*Bacon
11/7/75*

*PCD
7/9/75
muc*

cc. Land Insp., Smithers

never completed

40 chs. N. & 11 chs. E.
of S.W. cor. L2470



Scale: 400 ft. = 1 in.

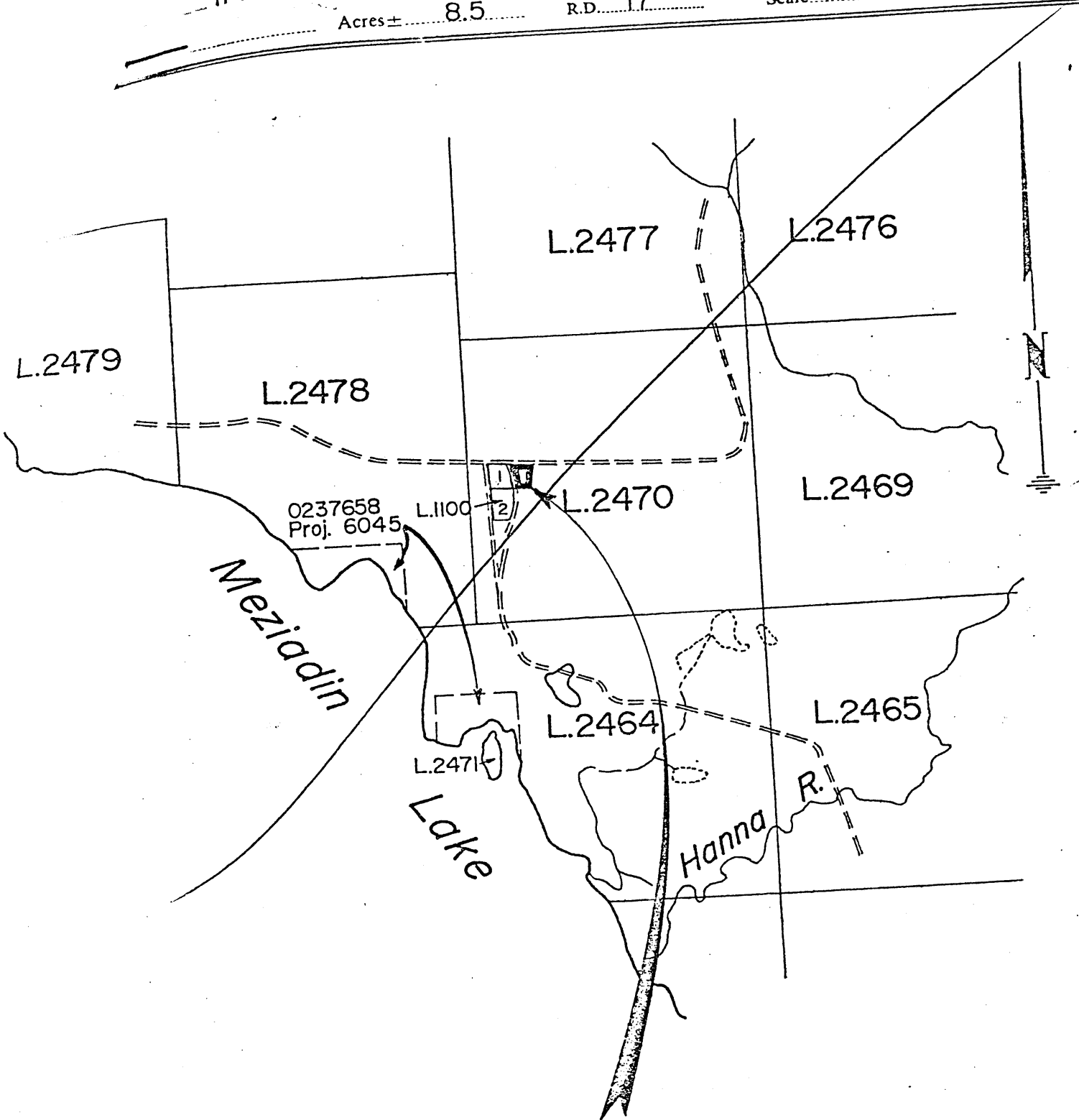
FOREST SERVICE

INSTRUMENT No 69 TO T.F.L. I

Acres ± 8.5

R.D. 17

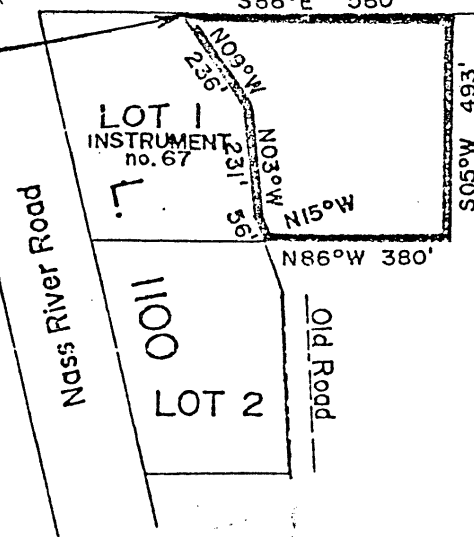
Scale 40 chs. = 1 inch



Stewart-Cassiar Highway

S86°E 560'

P of C. 45 chs. N. & 11 chs. E. of S.W. cor. L.2470



Scale: 400 ft. = 1 in.