

PROVINCE OF BRITISH COLUMBIA

Department of Lands, Forests, and Water Resources

FOREST SERVICE

IN THE MATTER OF TREE FARM LICENCE NUMBER 1

AMENDMENT NUMBER 61


Whereas by a notice in writing dated the 29th day of April 1960 and designated Amendment Number 18 in the matter of Tree Farm Licence Number 1, certain lands were withdrawn from Schedule "B" of the said Tree Farm for the purpose of a road right-of-way;

And whereas the said right-of-way is being amended;

Therefore the said Amendment Number 18 is hereby cancelled and pursuant to Subsection (14) of Section 36 of the Forest Act being Chapter 153 of the Revised Statutes of British Columbia and pursuant to Clause 11 of the said Tree Farm Licence the following unalienated and unencumbered Crown lands, Cassiar District, 100 feet in width as shown within the black line on the sketch attached hereto are herewith withdrawn from Schedule "B" lands.

The said lands so withdrawn are and shall be henceforth no longer part of or subject to the said Tree Farm Licence.

Dated at the City of Victoria in the Province of British Columbia this . . . 17th . . . day of . . . AUGUST . . . 1972.




Minister of Lands, ~~Forests~~, and Water Resources.

MEMO

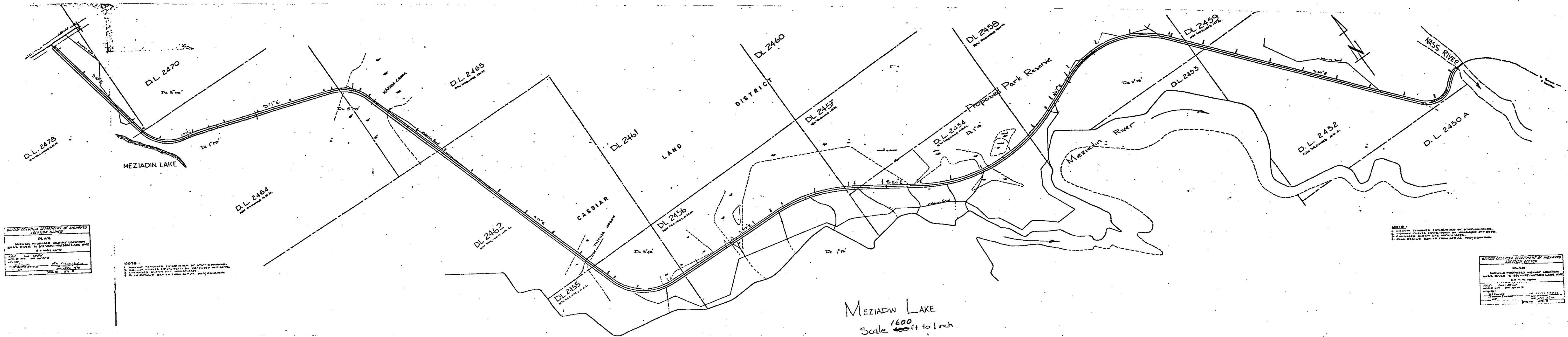
TO THE HONOURABLE THE MINISTER

Your signature is recommended on the attached Amendment Number 61 to Tree Farm Licence Number 1.

This Amendment provides for the relocation of the Former Fisheries road at Meziadin Lake which has been taken over by the Department of Highways.



L.F. Swannell,
Chief Forester.



BRITISH COLUMBIA DEPARTMENT OF HIGHWAYS
 LOCATION ENGINEER
 PLAN
 SHOWING PROPOSED HIGHWAY LOCATION
 MASS RIVER TO STEWART-WATSON LAKE Hwy
 6-0 Miles approx
 SCALE: 1 inch = 400 feet
 DATE: 1954
 DRAWN BY: [Name]
 CHECKED BY: [Name]

NOTES:
 1. HORIZONTAL ALIGNMENT ESTABLISHED BY STAFF COMPASS.
 2. HORIZONTAL CURVES ESTABLISHED BY MEANS OF OFF SETS.
 3. CHANGING BURN AND APPROXIMATE.
 4. PLAN DETAILS SCALED FROM AERIAL PHOTOGRAPHS.

NOTES:
 1. HORIZONTAL ALIGNMENT ESTABLISHED BY STAFF COMPASS.
 2. HORIZONTAL CURVES ESTABLISHED BY MEANS OF OFF SETS.
 3. CHANGING BURN AND APPROXIMATE.
 4. PLAN DETAILS SCALED FROM AERIAL PHOTOGRAPHS.

BRITISH COLUMBIA DEPARTMENT OF HIGHWAYS
 LOCATION ENGINEER
 PLAN
 SHOWING PROPOSED HIGHWAY LOCATION
 MASS RIVER TO STEWART-WATSON LAKE Hwy
 6-0 Miles approx
 SCALE: 1 inch = 400 feet
 DATE: 1954
 DRAWN BY: [Name]
 CHECKED BY: [Name]

MEZIADIN LAKE
 Scale 1600
 400 ft to 1 inch