

PROVINCE OF BRITISH COLUMBIA

Department of Lands, Forests, and Water Resources

FOREST SERVICE

IN THE MATTER OF TREE FARM LICENCE NUMBER 1

AMENDMENT NUMBER 54

Whereas the lands described hereinafter are within Tree Farm Licence Number 1 and are found to be suitable for a higher economic use than the growing of forest crops;


And whereas the withdrawal of the aforementioned lands together with any lands previously withdrawn does not diminish the productive capacity of the licence area to the extent provided in Clause 10 of the Tree Farm Licence;

Therefore pursuant to subsection (14) of Section 36 of the Forest Act being Chapter 153 of the Revised Statutes of British Columbia, 1960 and pursuant to Clause 10 and 11 of the said Tree Farm Licence the following lands are herewith withdrawn from the lands described in Schedule "B" of the said Tree Farm Licence Number 1; namely, all that parcel or tract of land being more particularly shown in bold black on the sketch attached hereto and described as follows:

"An access road right-of-way, bridge approach and site, borrow pit and campsite on Vacant Crown Land, Cassiar District."

and the said lands so withdrawn are and shall be henceforth no longer subject to or form any part of the said Tree Farm Licence Number 1 during the term of construction in respect of the aforementioned works.

Dated at the City of Victoria in the Province of British Columbia
this 11th day of May , 1971.




Minister of Lands, Forests, and Water Resources


MEMO

TO THE HONOURABLE THE MINISTER

This Amendment provides for the temporary removal from Schedule "B" Lands, the area required during bridge construction on the Nass River.

When the bridge approach has had final survey a permanent Amendment will be prepared.


L. F. Swannell,
Chief Forester.


BRITISH COLUMBIA FOREST SERVICE

LENGTH
 1. KHYEX = 10 Mi.
 2. WHITEBOTTOM = 9 Mi.
 3. ZYMOETZ = 33 Mi.

AMENDMENT NO 44 to T.F.L. 1 (Pacific Northern Gas Ltd. Pipe Line R/W)
COAST RANGE 5 Scale: 4 MILES = 1 inch

Ref. Map 03. I. 4. 1 Plan 4 Mi. Topo. Made by G.R.W. Dept. of Lands and Forests, F.S. Draughting Room, Victoria, B.C. June 10th, 1968

1M-261-336 AREA WITHIN T.F.L. = 378 Ac. ±

