

COPY

PROVINCE OF BRITISH COLUMBIA
Department of Lands, Forests, and Water Resources
FOREST SERVICE

IN THE MATTER OF TREE FARM LICENCE NUMBER 1
AMENDMENT NUMBER 51

Whereas the lands described hereinafter are within Tree Farm Licence Number 1 and are found to be required for a higher economic use than the growing of forest crops;


And whereas the withdrawal of the aforementioned lands together with any lands previously withdrawn does not diminish the productive capacity of the Licence area to the extent provided in Clause 10 of the Tree Farm Licence;

Therefore pursuant to subsection (14) of Section 36 of the *Forest Act* and Clause 10 of the said Tree Farm Licence Number 1 the following lands are hereby withdrawn from the lands described in Schedule "B" of the Tree Farm Licence Number 1, that is to say all that parcel or tract of land being more particularly shown in bold black on the sketch attached hereto and described as follows:

"Commencing at a point approximately 364 chains East and 62 chains South of the southeast corner of Lot 3189, Cassiar Land District, thence East 112 feet; thence South 112 feet; thence West 112 feet; thence North 112 feet to point of commencement; containing approximately 0.29 acres, more or less"

and the said lands so withdrawn are and shall be henceforth no longer subject to or form any part of the said Tree Farm Licence Number 1.

Dated at the City of Victoria in the Province of British Columbia this 15th day of JUNE 1970.


Minister of Lands, Forests, and Water Resources

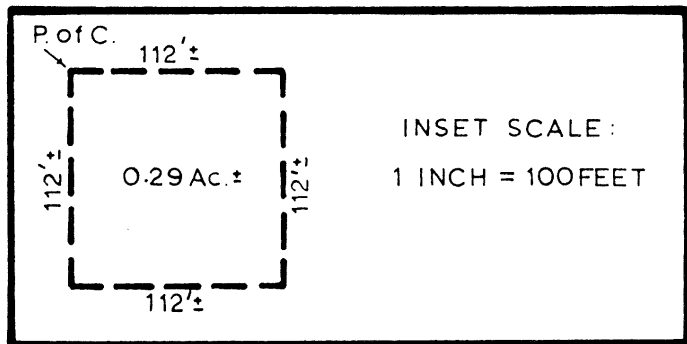
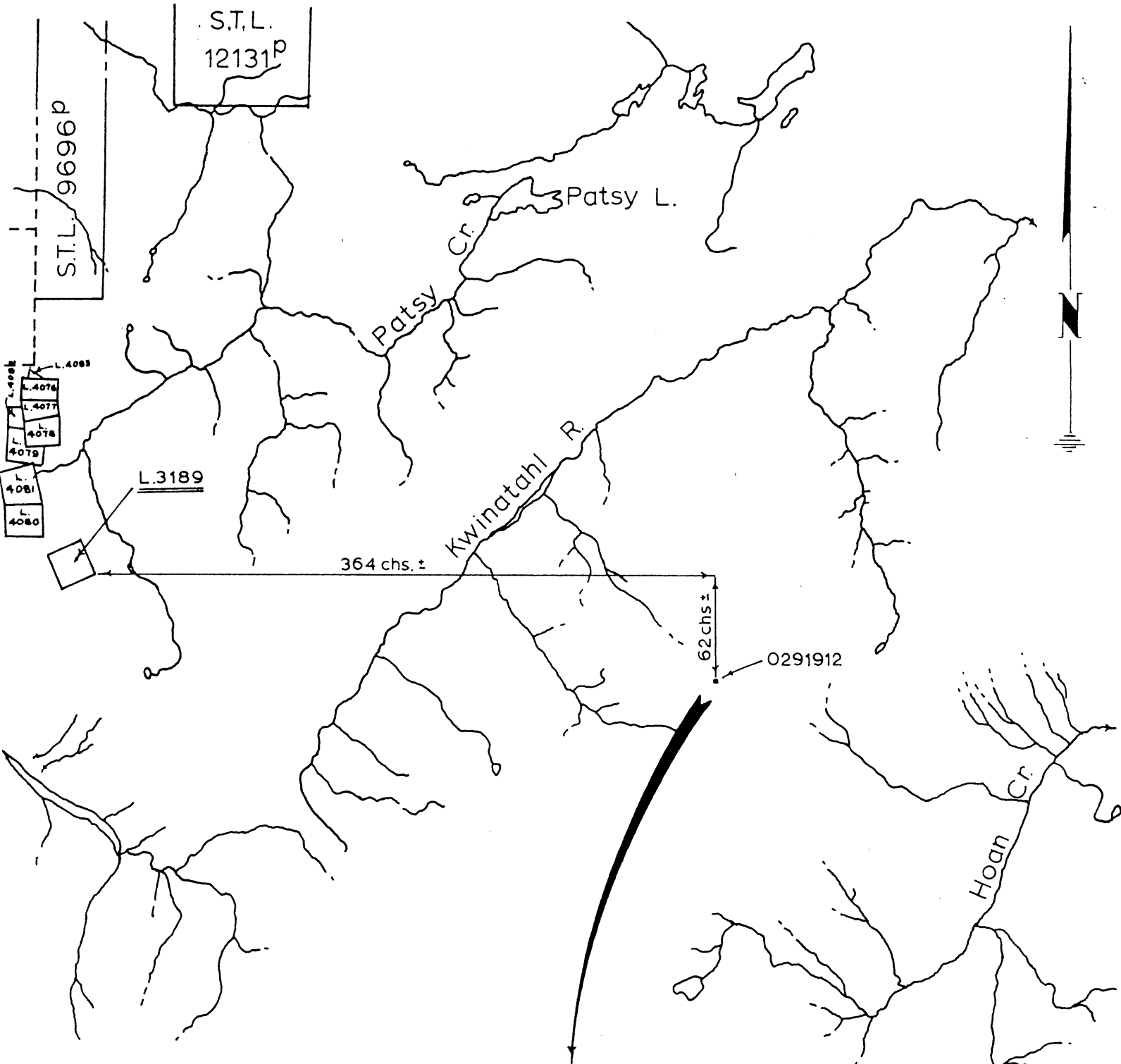
LAND DISTRICT... CASSIAR
Region No. 75 Compt. No. 18
Base.....



EXHIBIT A
Date JUNE 2 1970
Atlas Ref. 103P/S.W. (e-7)

AMENDMENT NO. 51 TO T.F.L. 1 (0291912)

Shown (INSET) Acres ± 0.29 R.D. 4 Scale 80 CHAINS = 1 inch




MEMO

TO THE HONOURABLE THE MINISTER

Your signature is recommended on the attached Amendment Number 51 to Tree Farm Licence Number 1 - Skeena Kraft Limited.

This amendment provides for an area to be removed from Schedule "B" lands for the use of the Stewart Community Club for a rebroadcasting system site.


L.F. Swannell
Chief Forester.