

COPY

PROVINCE OF BRITISH COLUMBIA  
Department of Lands, Forests, and Water Resources  
FOREST SERVICE

---

IN THE MATTER OF TREE FARM LICENCE NUMBER 1  
AMENDMENT NUMBER 35

---


Whereas rights-of-way for two British Columbia Telephone Company access roads are required over the lands described hereinafter which said lands are within Tree Farm Licence Number 1;

Therefore pursuant to Clause 11 of the said Tree Farm Licence, the following lands are herewith withdrawn from the lands designated in Block 4 of Schedule "B" of the said Tree Farm Licence; namely,

- (1) "The British Columbia Telephone Company Access Road through unsurveyed vacant Crown land, Cassiar Land District, commencing near mile 46 of the Meziadin Lake Road; thence continuing in a general northerly direction to the Brown Bear Lake Radio Site; being more particularly shown coloured red on sketch number 1 attached hereto."
- (2) "The British Columbia Telephone Company Access Road through Lots 2464 and 2470, Cassiar Land District, commencing from the Stewart-Cassiar Highway at a point within said Lot 2470; thence continuing in a general southerly direction to the Meziadin Lake Radio Site within said Lot 2464; being more particularly shown coloured red on sketch number 2 attached hereto."

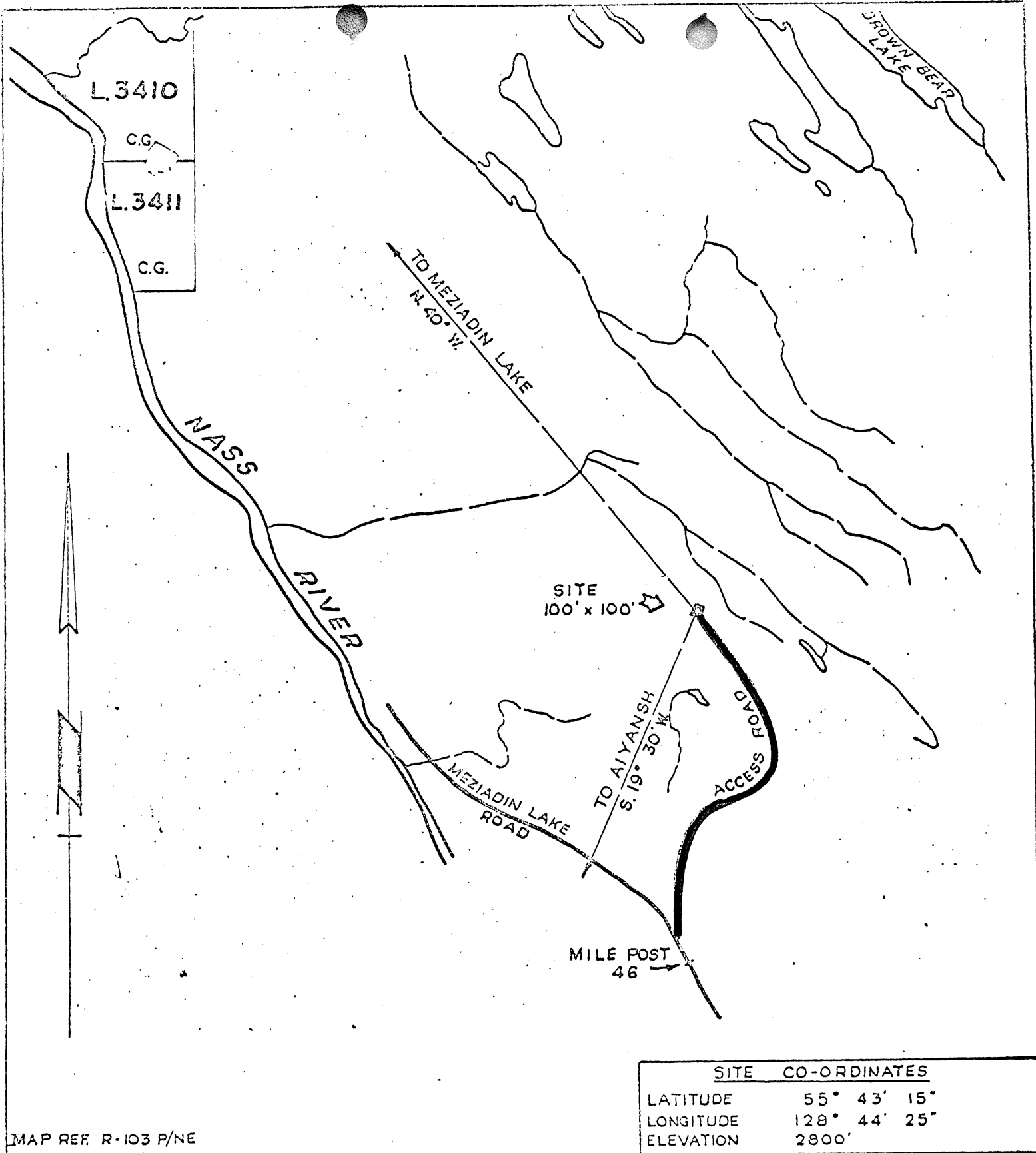
and the lands so withdrawn are and shall be henceforth no longer part of or subject to the said Tree Farm Licence Number 2.

Dated at the City of Victoria in the Province of British Columbia this ..<sup>24</sup>..... day of ..AUGUST....., 1965.



---

Minister of Lands, Forests, and Water Resources



SITE CO-ORDINATES	
LATITUDE	55° 43' 15"
LONGITUDE	128° 44' 25"
ELEVATION	2800'

MAP REF. R-103 P/NE

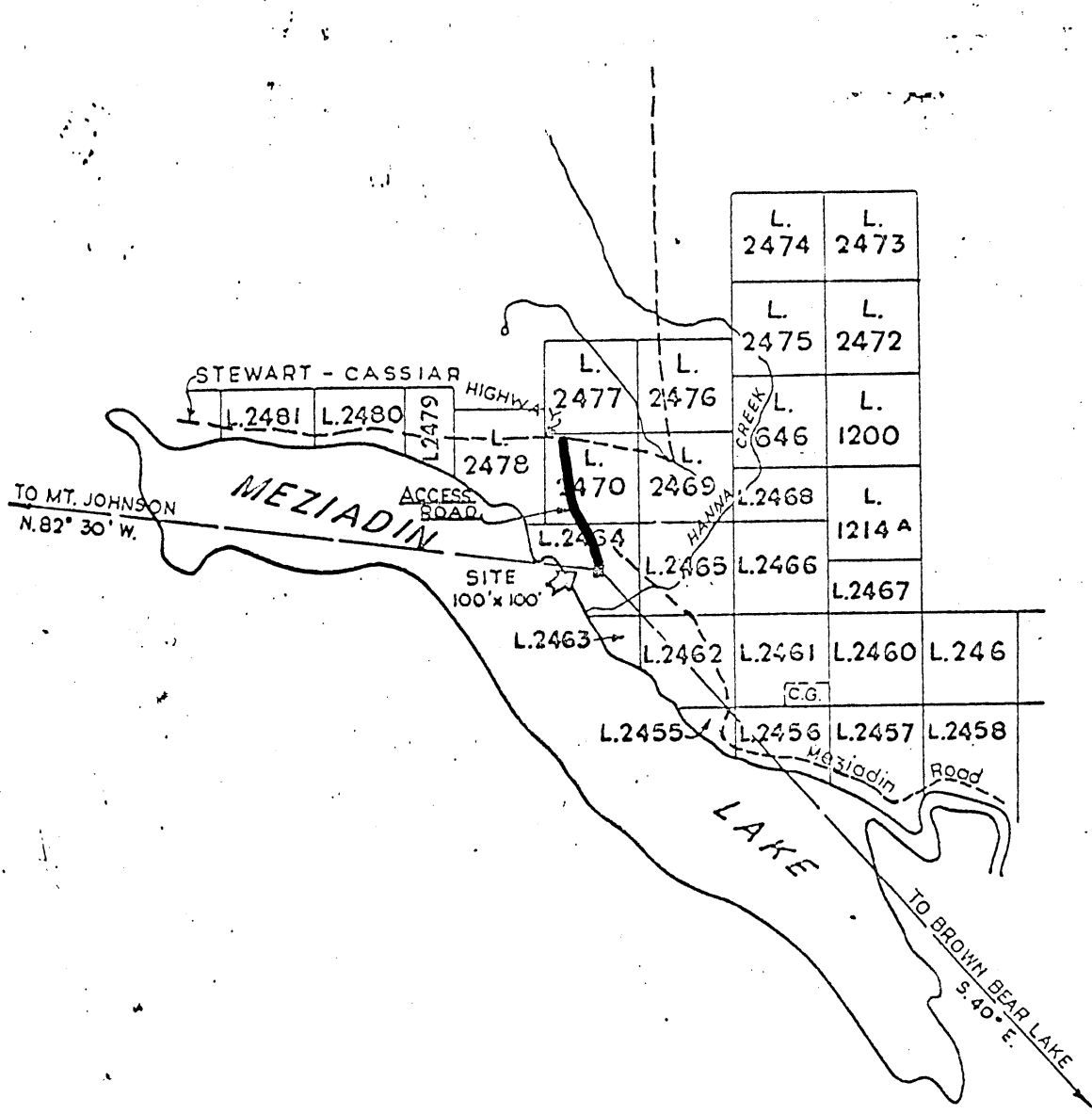
MORGAN A. R. STEWART   LAND SURVEYOR 1255 West Pender St., Vancouver 1, B.C., Telephone 682-7508	
SCALE 1" = 1 MILE	DATE 11 <sup>TH</sup> JUNE, 1965
DRAWN J. W.	OUR FILE 62
CHECKED M.A.R.S.	SK. 62-02

BRITISH COLUMBIA TELEPHONE COMPANY  
TERRACE - STEWART RADIO SYSTEM  
BROWN BEAR LAKE SITE

AMENDMENT NO. 35

T.F.L. NO. 1

SKETCH 1



SITE	CO-ORDINATES
L.2465	LATITUDE 56° 05' 05"
L.2465	LONGITUDE 129° 17' 33"
L.2465	ELEVATION 850'

MAP REF. R-104 A

<b>MORGAN A. R. STEWART</b>   LAND SURVEYOR 1255 West Pender St., Vancouver 1, B.C., Telephone 682-7508	
SCALE 1" = 2 MILES	DATE 11 <sup>TH</sup> JUNE, 1965
DRAWN J.W.	OUR FILE 63
CHECKED M.A.R.S.	SK. 63 - 02

BRITISH COLUMBIA TELEPHONE COMPANY  
 TERRACE - STEWART RADIO SYSTEM  
 MEZIADIN LAKE SITE

AMENDMENT NO. 35

T.F.L. NO. 1

SKETCH 2