

COPY

PROVINCE OF BRITISH COLUMBIA
Department of Lands and Forests
FOREST SERVICE

IN THE MATTER OF TREE FARM LICENCE NUMBER 1
AMENDMENT NO. 25

Whereas by a notice in writing under my hand dated February 14, 1962 and designated Amendment No. 23 in the matter of Tree Farm Licence No. 1, the lands hereinafter described were withdrawn from the said Tree Farm Licence, and:

Whereas it has now been found that this said notice designated Amendment No. 23 is defective and I hereby cancel same, and


Whereas part of Lot 4012 Cassiar Land District is within Tree Farm Licence Number 1 and is found to be suitable for a higher economic use than the growing of timber and whereas the withdrawal of the aforementioned lands in no way affects the sustained yield management of said Tree Farm Licence;

Therefore pursuant to Clause 37 of the said Tree Farm Licence Number 1 the following lands are herewith withdrawn from the lands described in Schedule "B" of the said Tree Farm Licence namely all that parcel or tract of land situated in the Cassiar Land District being more particularly shown outlined in red on the attached sketch and described as follows:

"Commencing at the northwest corner of Lot 4013 Cassiar Land District; thence due west to the right bank of the Tseax River; thence in a general southerly direction following the said right bank of Tseax River to the southwest corner of aforesaid Lot 4013; thence northerly along the westerly boundary of said Lot 4013 to the northwest corner thereof, being the point of commencement."

and the said lands so withdrawn are and shall be henceforth no longer subject to or form any part of the said Tree Farm Licence.

Dated at Victoria in the Province of British Columbia
this^{12th}..... day of^{March}....., 1962.


Minister of Lands and Forests

EXAMINATION
PLAN

BRITISH COLUMBIA LAND SERVICE
SURVEYS AND MAPPING BRANCH
LEGAL SURVEYS DIVISION

0230948
0230947
0230945
0230949 (orig.)
Victoria File

Request No.

103P/S.W. 9/B
Reference Map

Description of Area

*Uns. portion of L. 4012
Subject to Survey.*

Location

Tseax River

Cassiar

Land District

Prince Rupert

Land Registration District

Prince Rupert

Assessment District

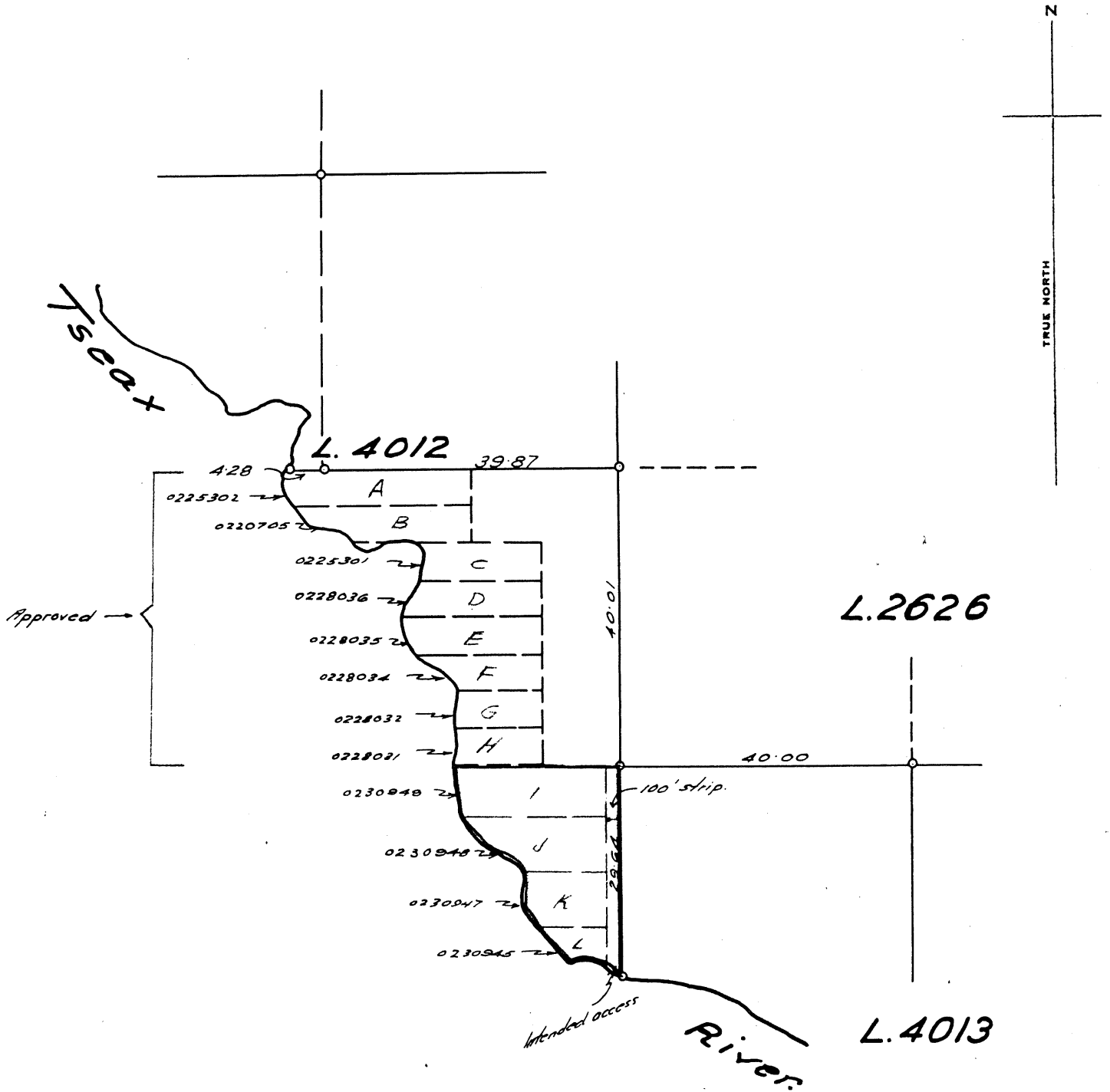
Land Inspection District
Ranger District

Scale:

20 chs

= 1 inch

TRUE NORTH




Lot No.	Field Book	P.H.	Surveyed By	Date Surveyed	Plan	Air Photo
<i>4012</i>	<i>123/14</i>	<i>16</i>	<i>Taylor</i>	<i>Nov. 13</i>	<i>97A</i>	
					Made by <i>[Signature]</i>	Date <i>12-7-60</i>

MEMO

TO THE HONOURABLE THE MINISTER

This amendment cancels and replaces Amendment No. 23 and withdraws an area required for summer homesite purposes from Schedule "B" of Tree Farm Licence Number 1 - Columbia Cellulose Company Limited.

Your signature is recommended.


F.S. McKinnon,
Chief Forester.