

Files: 19300-30/TSA 44 (Arrowsmith)

Ministry of Forests, Lands and Natural Resource Operations

Forestry Revitalization Act, Section 3(4)

MINISTERIAL ORDER # 3(4) 27-4

Tree Farm Licence 44


I, the Honourable Steve Thomson, Minister of Forests, Lands and Natural Resource Operations, in accordance with Section 3(4)(b) of the *Forestry Revitalization Act* hereby order that the following Schedule B Crown land is deleted from Tree Farm Licence 44:

797 ha outlined in bold black and shaded red on the map "TFL 44 Forest Revitalization Act Order 3(4) 27-4" that is attached to this Order.

For the purposes of Section 8.1(2) and Section 3 of the Allowable Annual Cut Administration Regulation (B.C. Reg. 69/2009), the allowable annual cut specified for this land deletion is 6,400 m³/year.

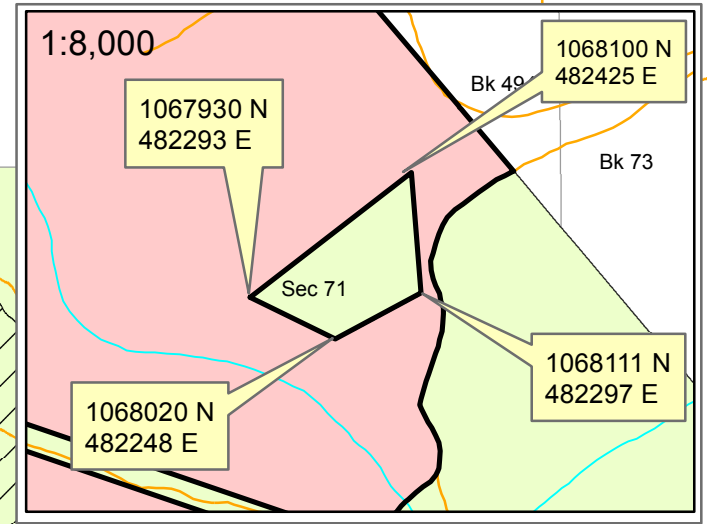
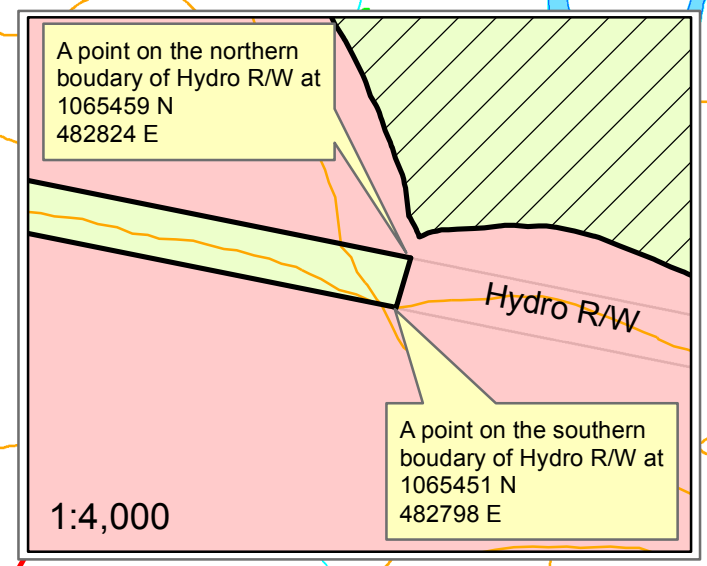
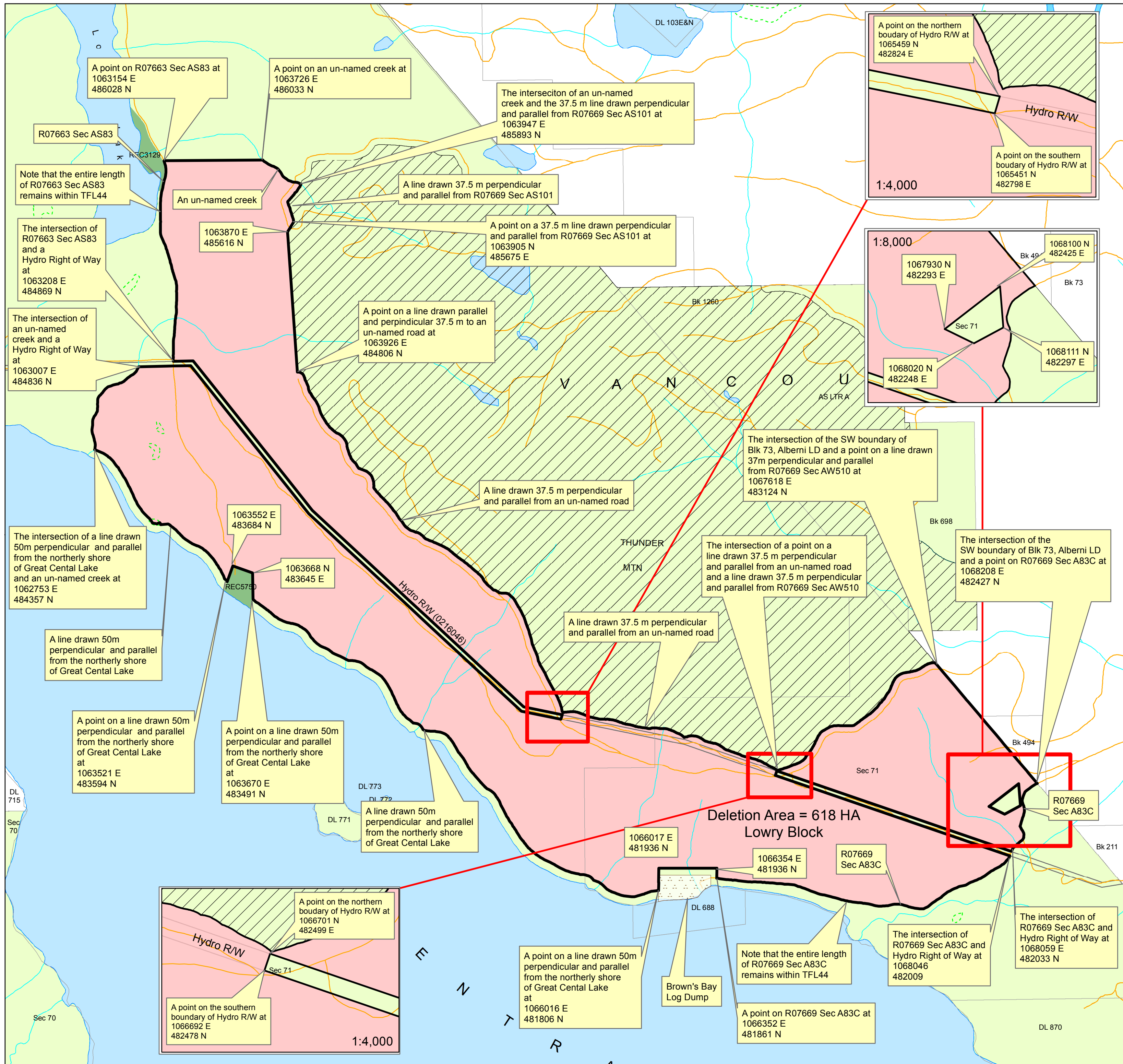
This area deletion is effective on the date this order is signed.

This Order signed 17 day of December, 2015, in Victoria, by:



The Honourable Steve Thomson, Minister of Forests, Lands and Natural Resource Operations

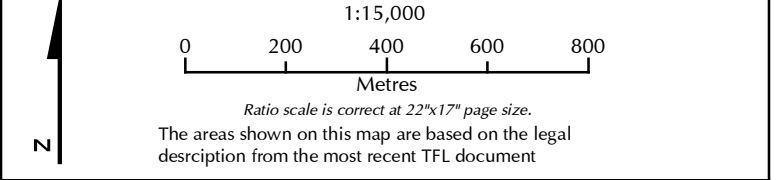
TFL 44 Forest Revitalization Act Order 3(4) 27-4 Lowry Block Map 1 of 2



Legend

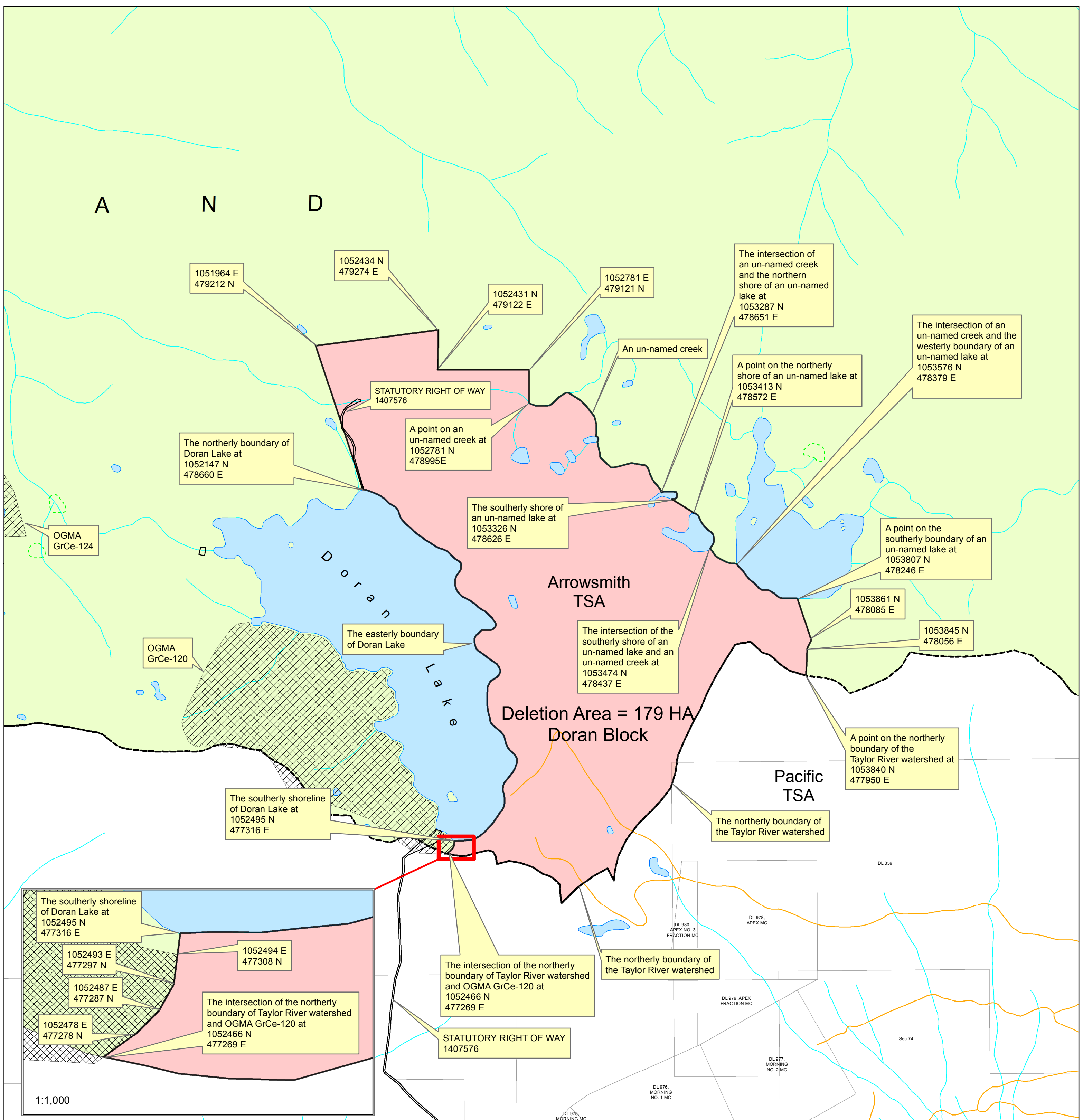
- TFL 44
- TFL 44 Deletion
- Survey Parcel
- Recreation Permit
- Thunder Mountain Gar Order
- Licence of Occupation V921073
- Brown's Bay Log Dump

TSA : Arrowsmith TSA
 FOREST REGION : West Coast Region
 FOREST DISTRICT : South Island District
 LAND DISTRICT : Clayoquot District
 BCGS MAPSHEET : 92F035
 LICENSEE : Western Forest Products Limited



Produced by: GeoBC
 Created by: Decision Support, jr
 Coordinate System: NAD 1983 BC Environment Albers
 Date: December 4, 2015
 Produced for: Forest Tenures Branch

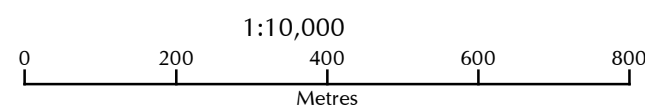




TFL 44
Forest Revitalization Act
Order 3(4) 27-4
Doran Block
Map 2 of 2

- TFL44
- TFL44 Deletion
- TSA Boundary
- Survey Parcel
- Old Growth Management Area

FOREST REGION : West Coast Region
FOREST DISTRICT : South Island District
LAND DISTRICT : Clayoquot District
BCGS MAPSHEET : 92F034
LICENSEE : Western Forest Products Limited



Ratio scale is correct at 22"x17" page size.

The areas shown on this map are based on the legal description from the most recent TFL document



Produced by: GeoBC
Created by: Decision Support, jv
Coordinate System: NAD 1983 BC Environment Albers
Date: December 4, 2015
Produced for: Forest Tenures Branch

