














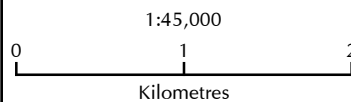


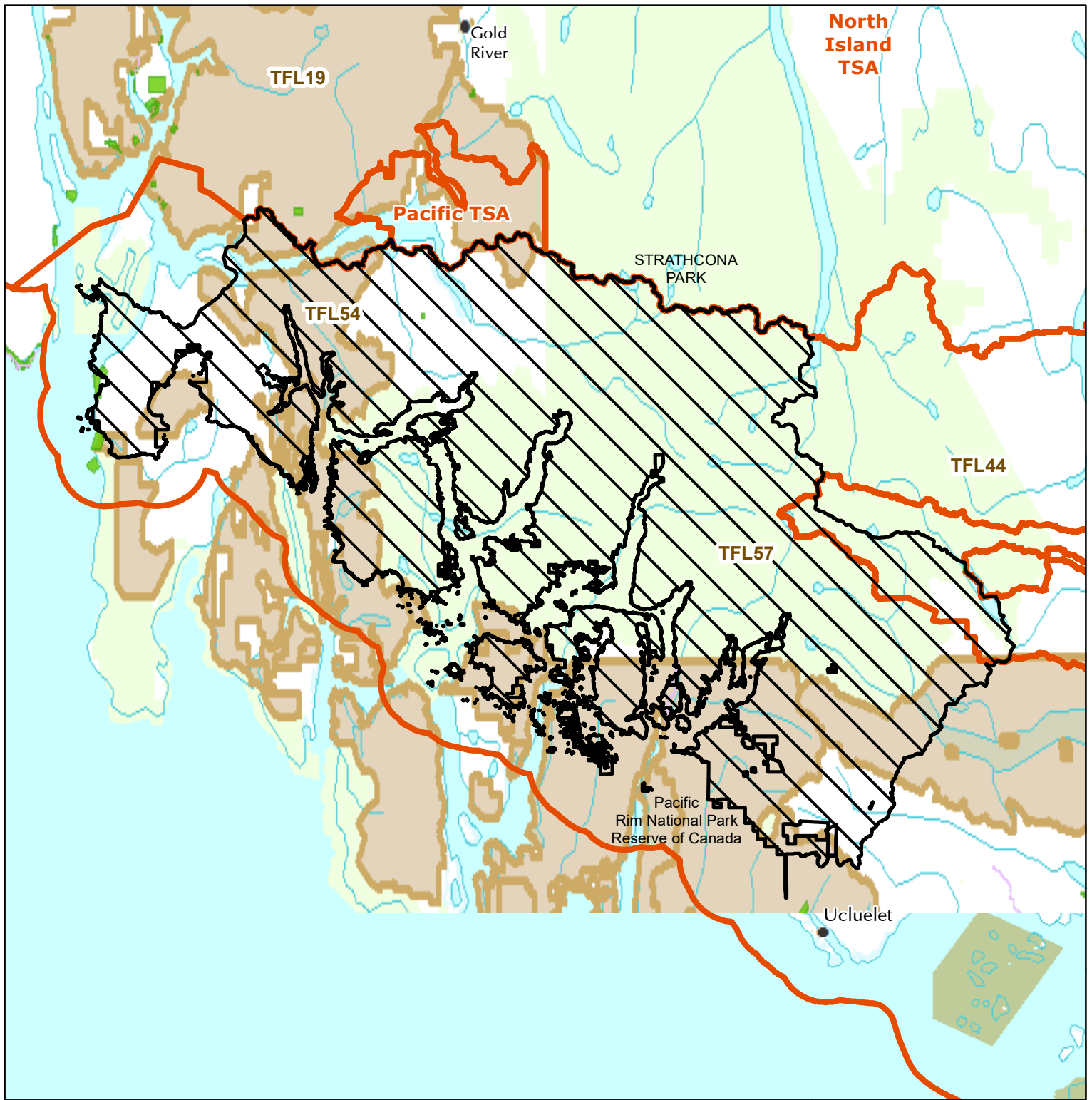
## Old Growth Designated Area No.1 - Forest Tenures Overlap Schedule 1 - Central Walbran Valley

- |  |   |
|--|---|
|  Designated Area              |  Special Use Permit  |
|  Tree Farm Licence            |  Recreation Area     |
|  Timber Supply Area           |  Recreation Line     |
|  Timber Licence               |  Special Access Road |
|  Timber Licence - Elimination |  Forest Road Section |
|  Range Tenure                 |  National Park       |
|  Free Use Permit              |  Provincial Park     |
|  Managed Licence              |   |


















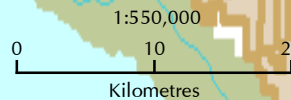
PRODUCED BY: GeoBC, Ministry of Forests,  
Lands, Natural Resource Operations and Rural  
Development November 16, 2020



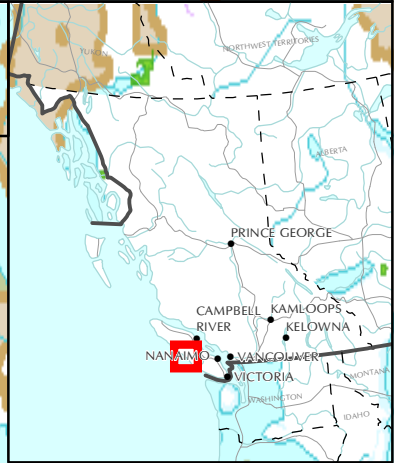


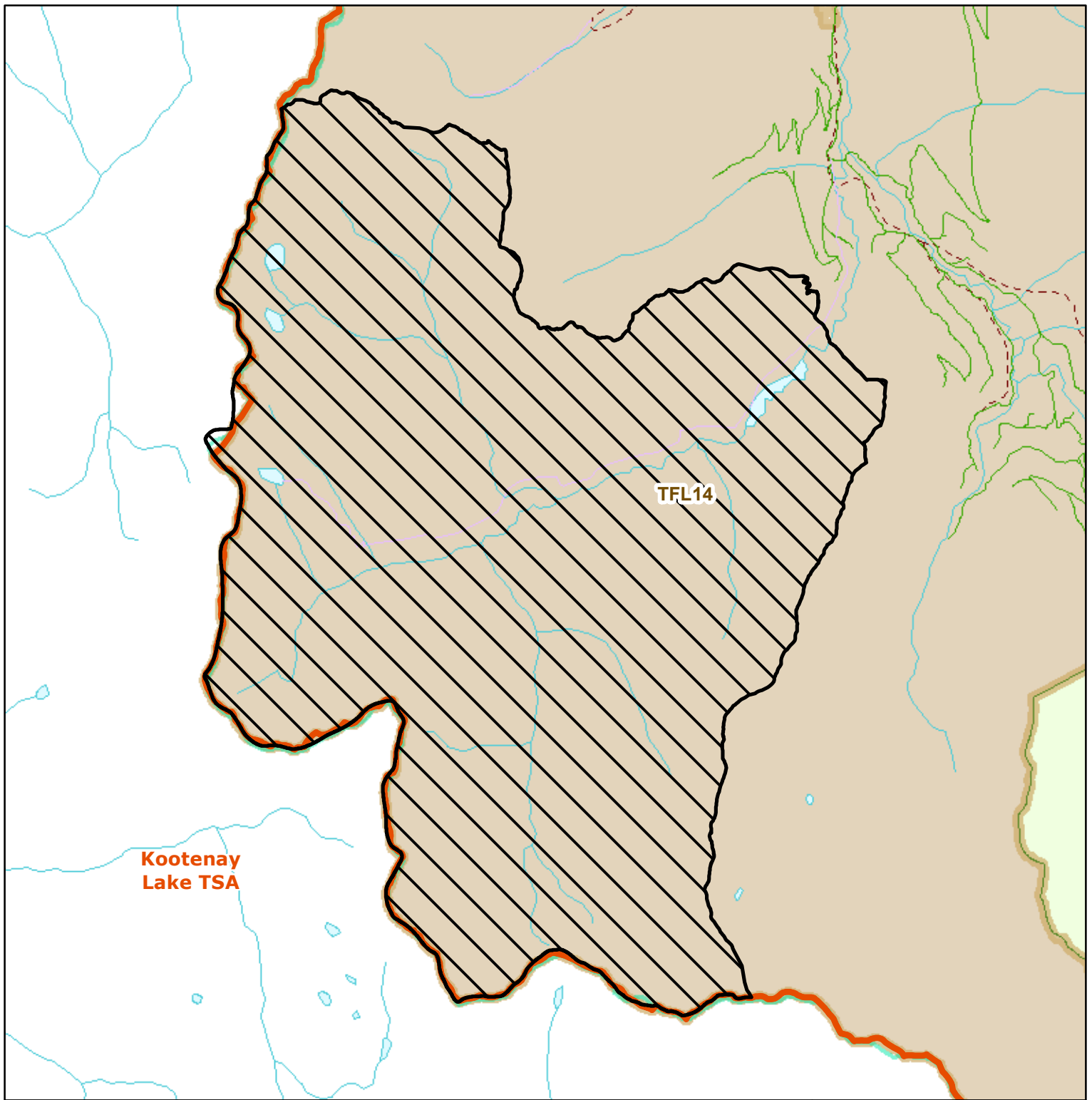
### Old Growth Designated Area No.1 - Forest Tenures Overlap Schedule 2 - Clayoquot Sound

- |  |   |
|--|---|
|  Designated Area              |  Special Use Permit  |
|  Tree Farm Licence            |  Recreation Area     |
|  Timber Supply Area           |  Recreation Line     |
|  Timber Licence               |  Special Access Road |
|  Timber Licence - Elimination |  Forest Road Section |
|  Range Tenure                 |  National Park       |
|  Free Use Permit              |  Provincial Park     |
|  Managed Licence              |   |


















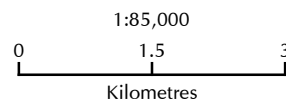
PRODUCED BY: GeoBC, Ministry of Forests, Lands, Natural Resource Operations and Rural Development November 16, 2020



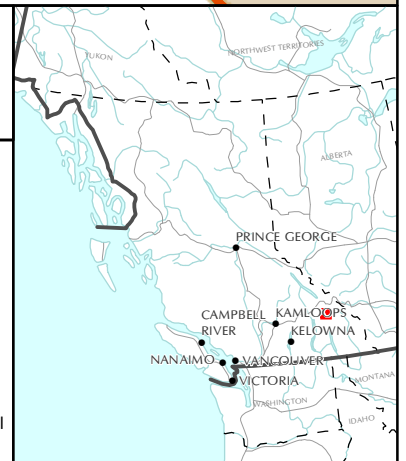


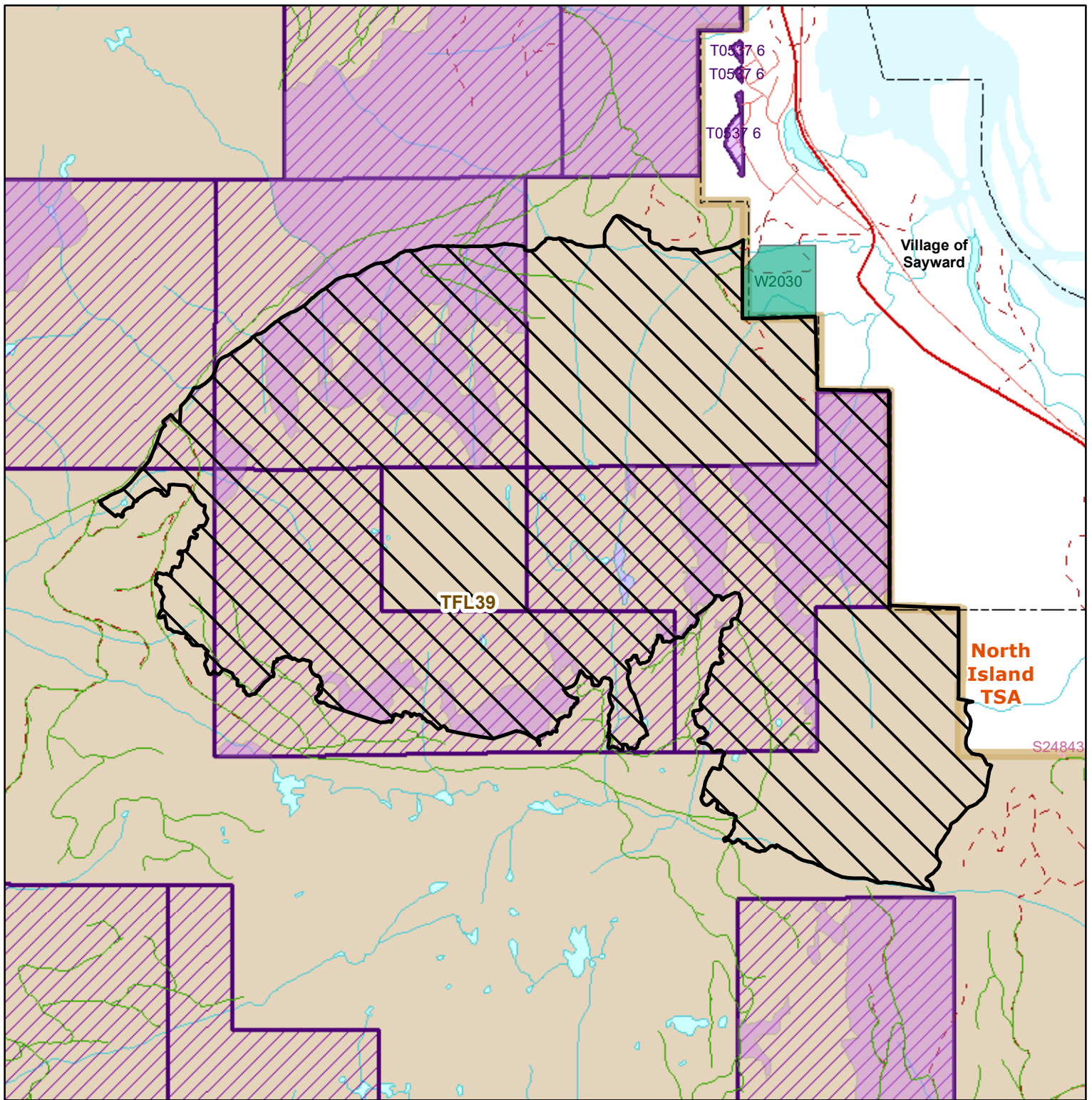
## Old Growth Designated Area No.1 - Forest Tenures Overlap Schedule 3 - Crystalline Creek

- |  |   |
|--|---|
|  Designated Area              |  Special Use Permit  |
|  Tree Farm Licence            |  Recreation Area     |
|  Timber Supply Area           |  Recreation Line     |
|  Timber Licence               |  Special Access Road |
|  Timber Licence - Elimination |  Forest Road Section |
|  Range Tenure                 |  National Park       |
|  Free Use Permit              |  Provincial Park     |
|  Managed Licence              |   |


















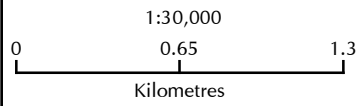
PRODUCED BY: GeoBC, Ministry of Forests,  
Lands, Natural Resource Operations and Rural  
Development November 16, 2020





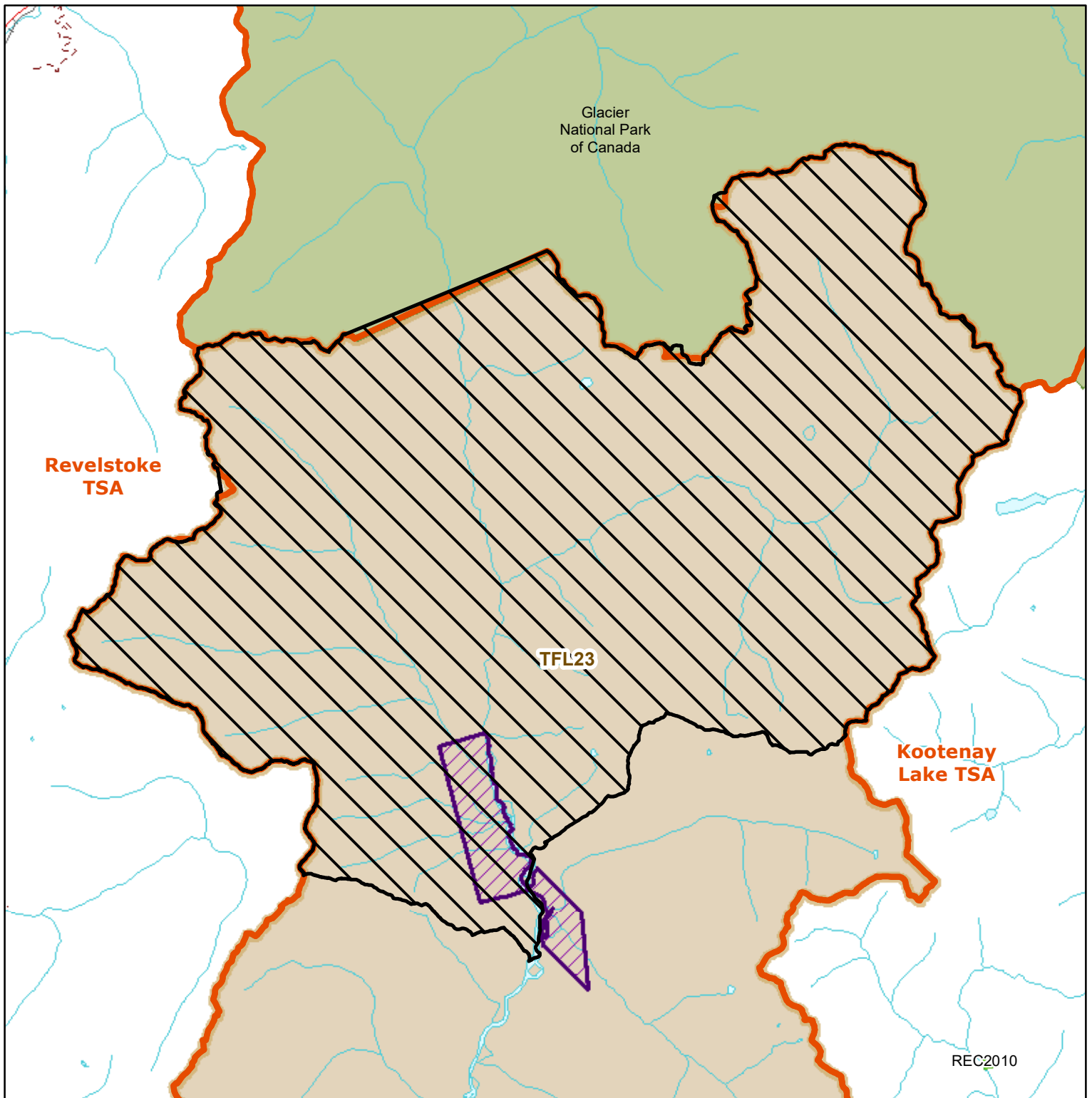
## Old Growth Designated Area No.1 - Forest Tenures Overlap Schedule 4 - H'Kusam

- |  |   |
|--|---|
|  Designated Area              |  Special Use Permit  |
|  Tree Farm Licence            |  Recreation Area     |
|  Timber Supply Area           |  Recreation Line     |
|  Timber Licence               |  Special Access Road |
|  Timber Licence - Elimination |  Forest Road Section |
|  Range Tenure                 |  National Park       |
|  Free Use Permit              |  Provincial Park     |
|  Managed Licence              |   |


















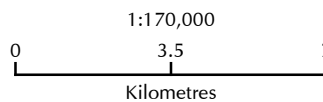
PRODUCED BY: GeoBC, Ministry of Forests, Lands, Natural Resource Operations and Rural Development November 16, 2020





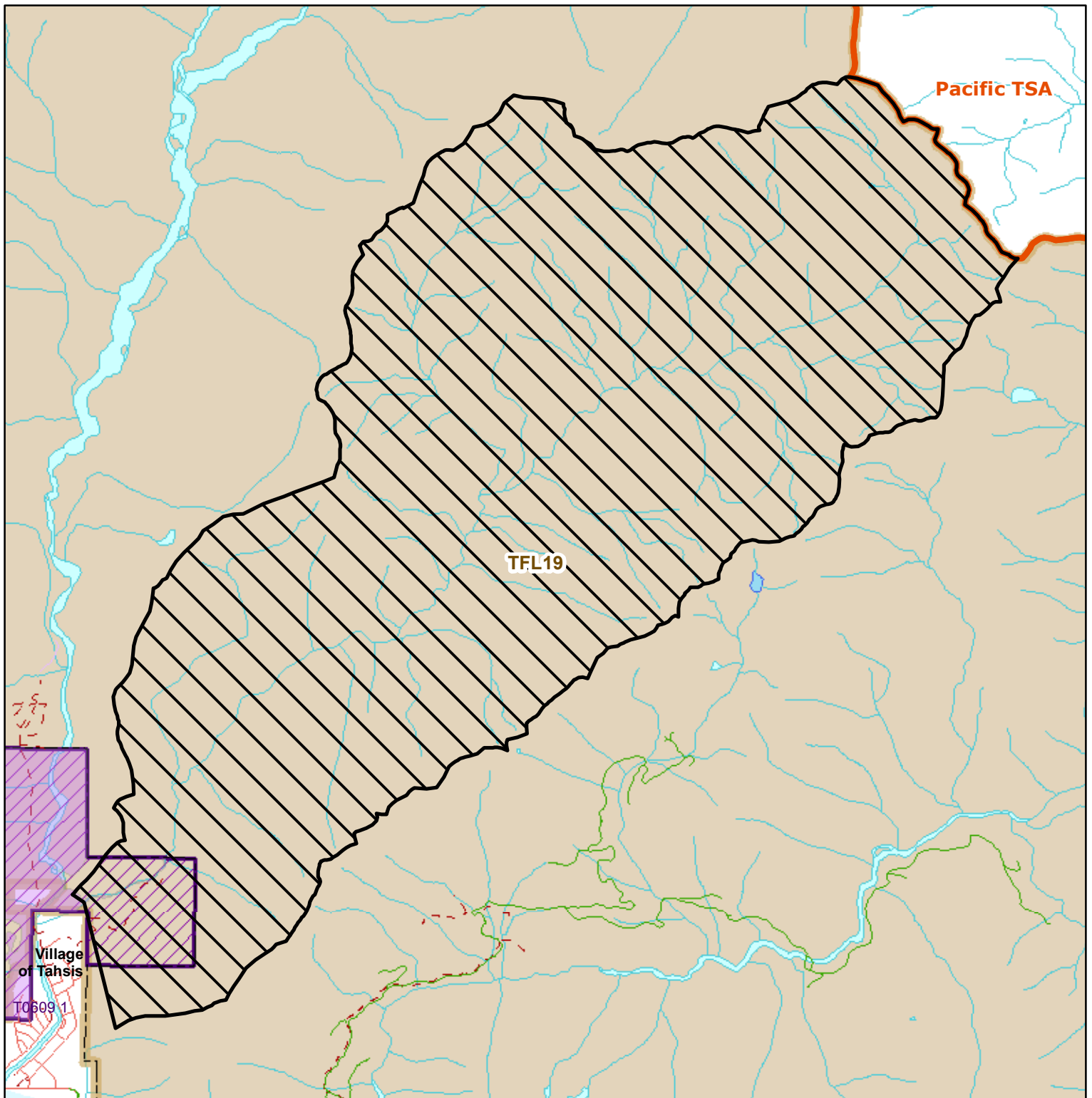
## Old Growth Designated Area No.1 - Forest Tenures Overlap Schedule 5 - Incomappleux Valley

- |  |   |
|--|---|
|  Designated Area              |  Special Use Permit  |
|  Tree Farm Licence            |  Recreation Area     |
|  Timber Supply Area           |  Recreation Line     |
|  Timber Licence               |  Special Access Road |
|  Timber Licence - Elimination |  Forest Road Section |
|  Range Tenure                 |  National Park       |
|  Free Use Permit              |  Provincial Park     |
|  Managed Licence              |   |


















PRODUCED BY: GeoBC, Ministry of Forests,  
Lands, Natural Resource Operations and Rural  
Development November 16, 2020

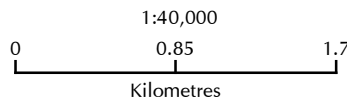




## Old Growth Designated Area No.1 - Forest Tenures Overlap

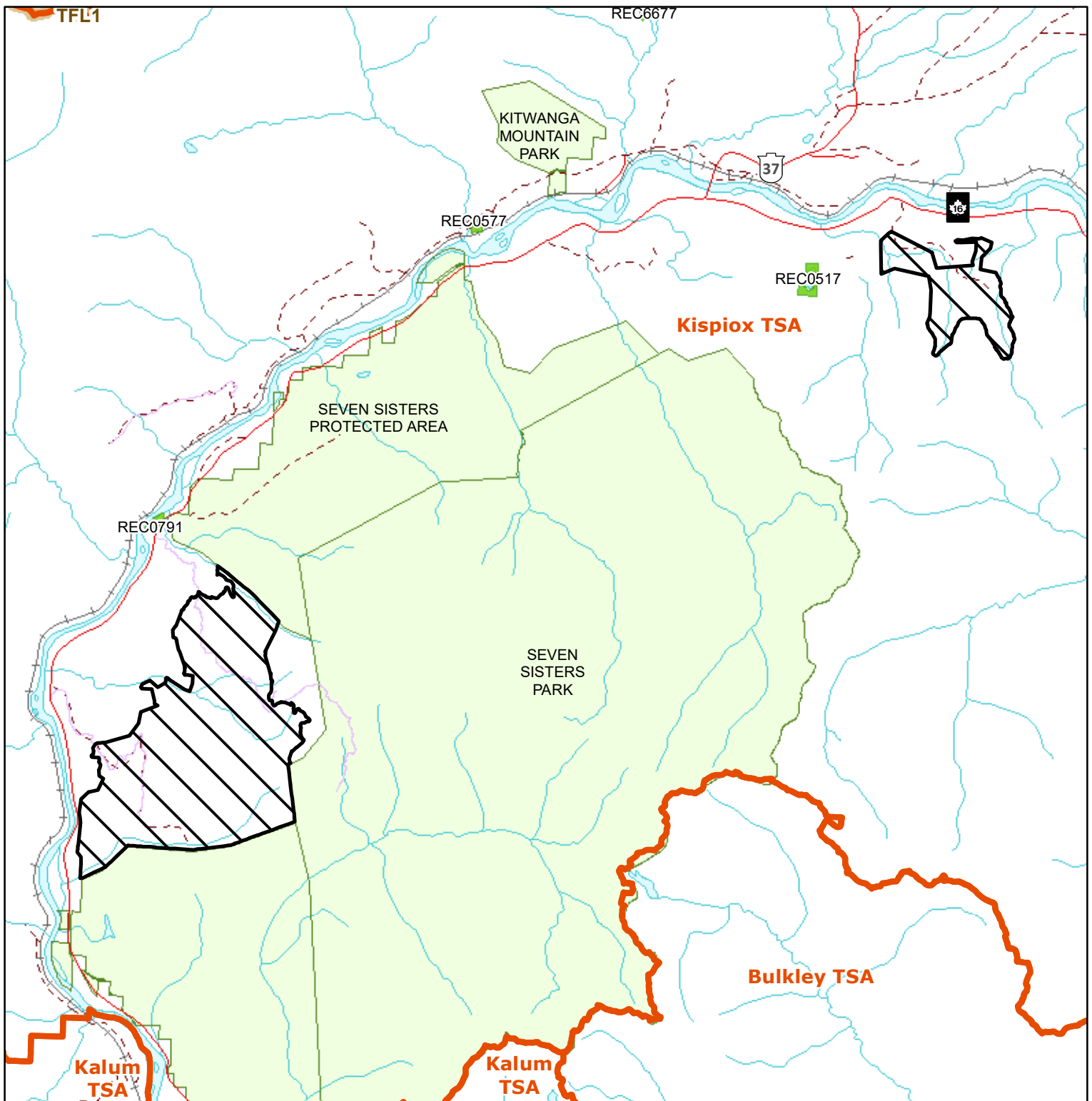
### Schedule 6 - McKelvie Creek

- |  |   |
|--|---|
|  Designated Area              |  Special Use Permit  |
|  Tree Farm Licence            |  Recreation Area     |
|  Timber Supply Area           |  Recreation Line     |
|  Timber Licence               |  Special Access Road |
|  Timber Licence - Elimination |  Forest Road Section |
|  Range Tenure                 |  National Park       |
|  Free Use Permit              |  Provincial Park     |
|  Managed Licence              |   |


















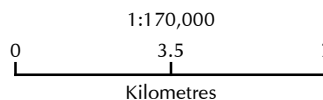
PRODUCED BY: GeoBC, Ministry of Forests, Lands, Natural Resource Operations and Rural Development November 16, 2020





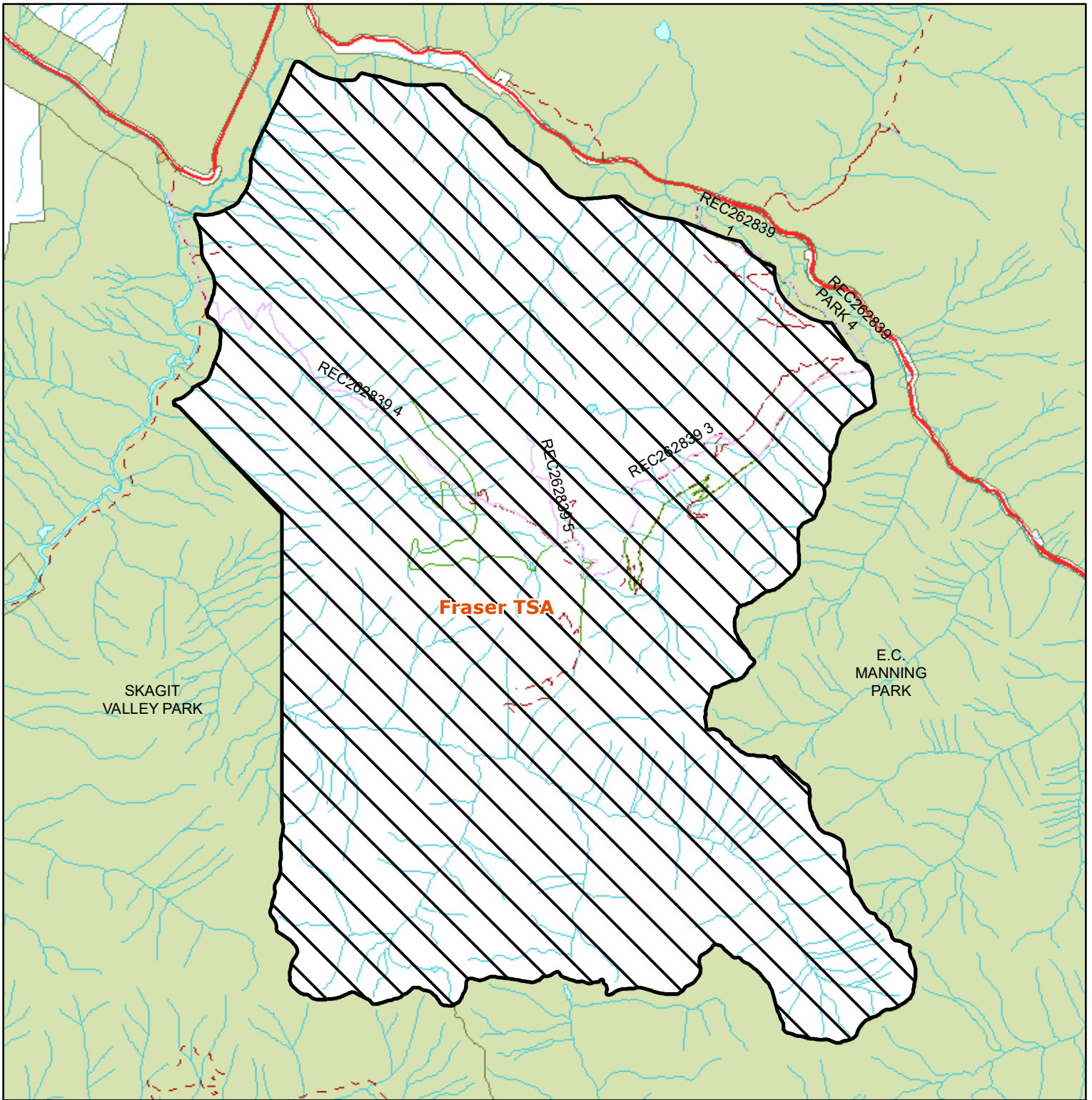
## Old Growth Designated Area No.1 - Forest Tenures Overlap Schedule 7 - Seven Sisters

- |  |   |
|--|---|
|  Designated Area              |  Special Use Permit  |
|  Tree Farm Licence            |  Recreation Area     |
|  Timber Supply Area           |  Recreation Line     |
|  Timber Licence               |  Special Access Road |
|  Timber Licence - Elimination |  Forest Road Section |
|  Range Tenure                 |  National Park       |
|  Free Use Permit              |  Provincial Park     |
|  Managed Licence              |   |


















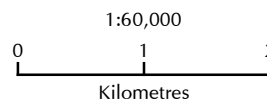
PRODUCED BY: GeoBC, Ministry of Forests,  
Lands, Natural Resource Operations and Rural  
Development November 16, 2020





## Old Growth Designated Area No.1 - Forest Tenures Overlap Schedule 8 - Skagit-Silverdaisy

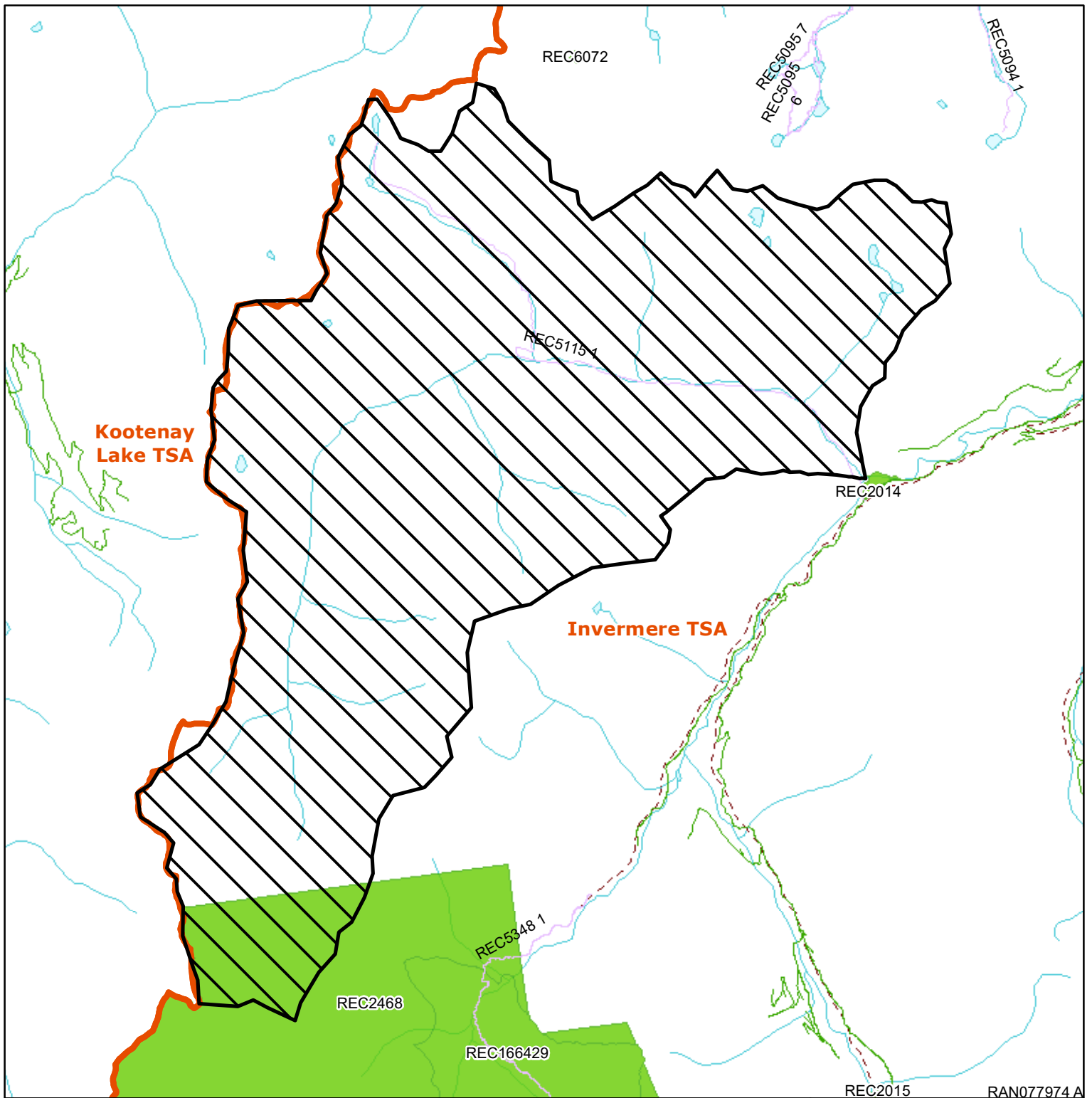
- |  |   |
|--|---|
|  Designated Area              |  Special Use Permit  |
|  Tree Farm Licence            |  Recreation Area     |
|  Timber Supply Area           |  Recreation Line     |
|  Timber Licence               |  Special Access Road |
|  Timber Licence - Elimination |  Forest Road Section |
|  Range Tenure                 |  National Park       |
|  Free Use Permit              |  Provincial Park     |
|  Managed Licence              |   |


















PRODUCED BY: GeoBC, Ministry of Forests,  
Lands, Natural Resource Operations and Rural  
Development November 16, 2020

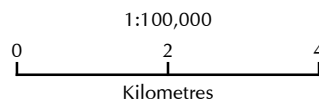






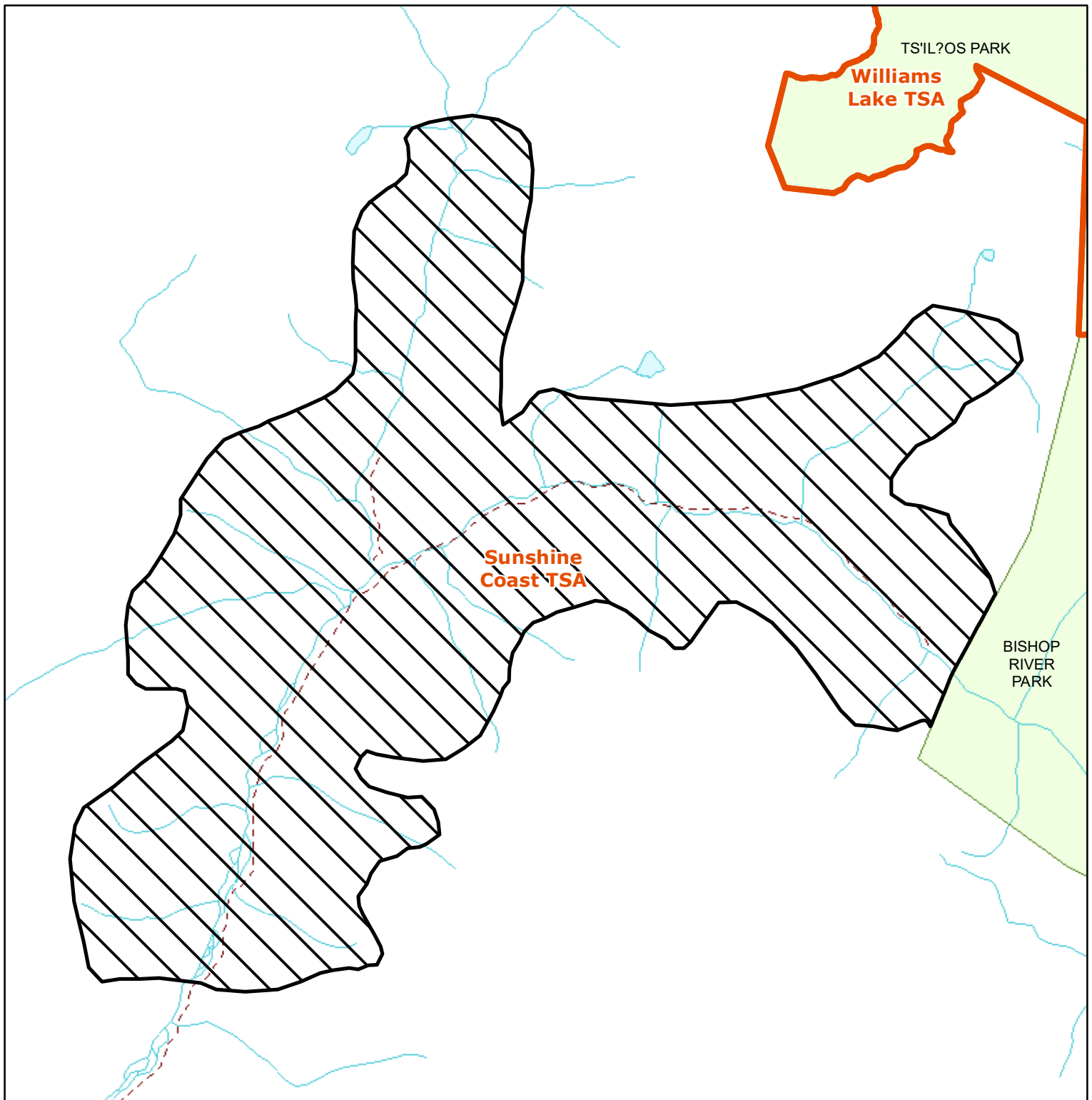
## Old Growth Designated Area No.1 - Forest Tenures Overlap Schedule 9 - Stockdale Creek

- |  |   |
|--|---|
|  Designated Area              |  Special Use Permit  |
|  Tree Farm Licence            |  Recreation Area     |
|  Timber Supply Area           |  Recreation Line     |
|  Timber Licence               |  Special Access Road |
|  Timber Licence - Elimination |  Forest Road Section |
|  Range Tenure                 |  National Park       |
|  Free Use Permit              |  Provincial Park     |
|  Managed Licence              |   |


















PRODUCED BY: GeoBC, Ministry of Forests,  
Lands, Natural Resource Operations and Rural  
Development November 16, 2020

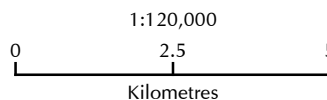




## Old Growth Designated Area No.1 - Forest Tenures Overlap

### Schedule 10 - Upper Southgate River

- |  |   |
|--|---|
|  Designated Area              |  Special Use Permit  |
|  Tree Farm Licence            |  Recreation Area     |
|  Timber Supply Area           |  Recreation Line     |
|  Timber Licence               |  Special Access Road |
|  Timber Licence - Elimination |  Forest Road Section |
|  Range Tenure                 |  National Park       |
|  Free Use Permit              |  Provincial Park     |
|  Managed Licence              |   |



PRODUCED BY: GeoBC, Ministry of Forests,  
Lands, Natural Resource Operations and Rural  
Development November 16, 2020

