

# Coast Fibre Recovery Zone Version 3





The Fibre Recovery Zone defines areas where increased waste rates may apply to avoidable waste left on a cutting authority as detailed in the Provincial Logging Residue and Waste Measurement Procedure Manual. The boundary was approved by the Director of the Forest Tenures Branch, Ministry of Forests, Lands, Natural Resource Operations and Rural Development.

This map is a representation of the Coast Fibre Recovery Zone boundaries. To determine if an area of interest falls within a Fibre Recovery Zone, please refer to the FADM\_FIBRE\_RECOVERY\_ZONES\_SP layer located in the BC Geographic Warehouse.

As per Section 1.2 of the Provincial Logging Residue and Waste Measurement Procedures Manual, this map is effective as of April 7th, 2021 as approved by Doug Kelly, Director, Forest Tenures Branch.

 Coast Natural Resource Area

### Fibre Recovery Zone - Effective April 7, 2021

-  Immature Crown Timber
-  Mature and Immature Crown Timber
-  Mature Crown Timber
-  Provincial Parks and Protected Areas

