
















**Sensitive Area Zone 1 and 2**

Forest Development Unit  
**Rose Swanson**

Business Area  
**Okanagan Columbia**

-  Viewpoint
  -  Parking Lot
  -  Land Act Recreation Reserve (UREP)
  -  Roads
  -  Recreation Trails
  -  Highways
  -  Old Skid Trails
  -  Streams
  -  BCTS Operating Area
  -  Old Growth Management Area
  -  Lakes
  -  Private Land
  -  Rose Swanson Sensitive Area Order Boundary
- Proposed Management Zones**
-  Zone 1
  -  Zone 2



1:20,000



Date: 2023-04-17  
 Template Name: TOC\_RoseSwanson\_ProposedManagementZones\_Letter  
 Coordinate System: NAD 1983 BC Environment Albers  
 The intended scale of this map is 1:20,000 when plotted on 22x17 paper

