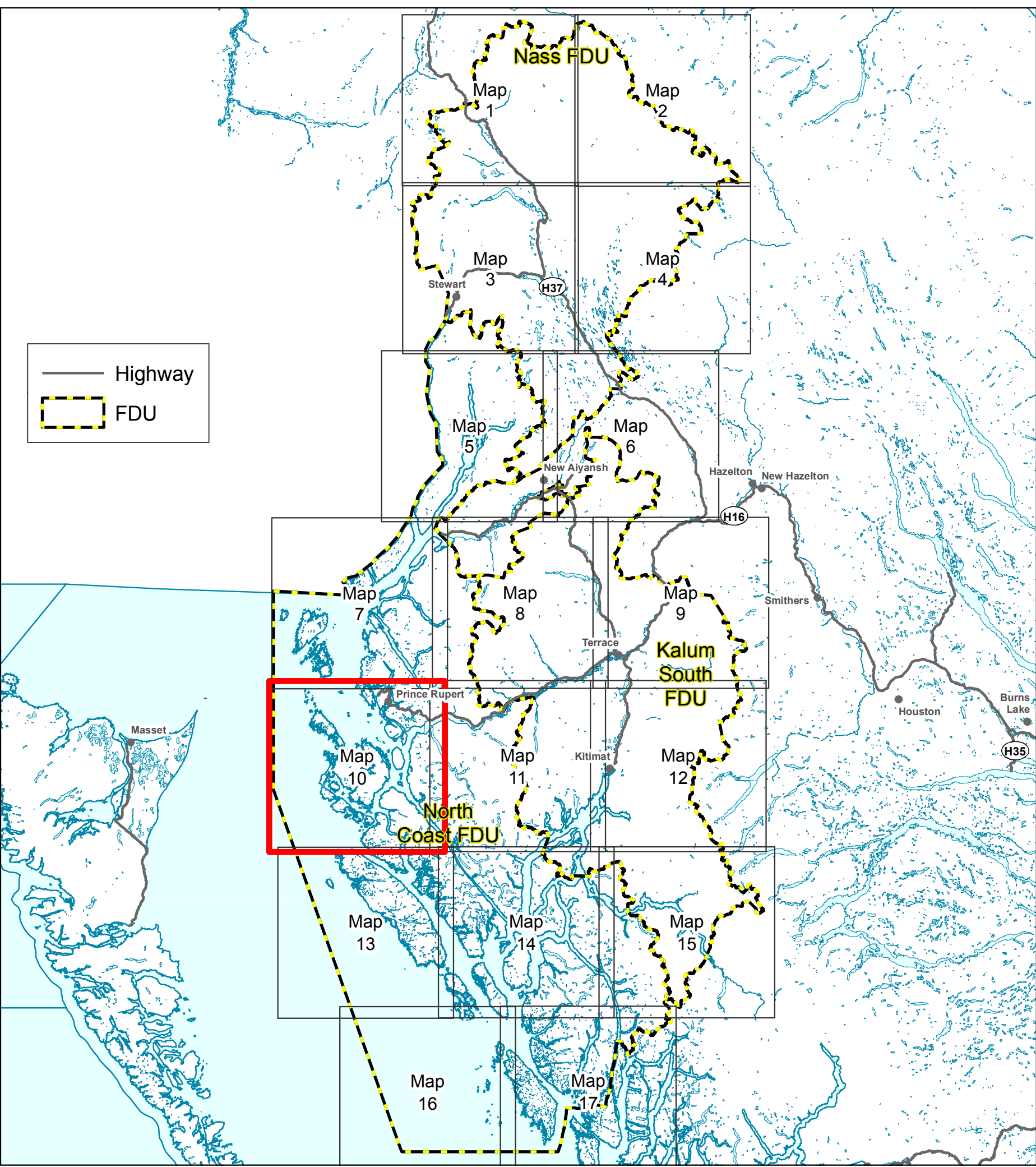




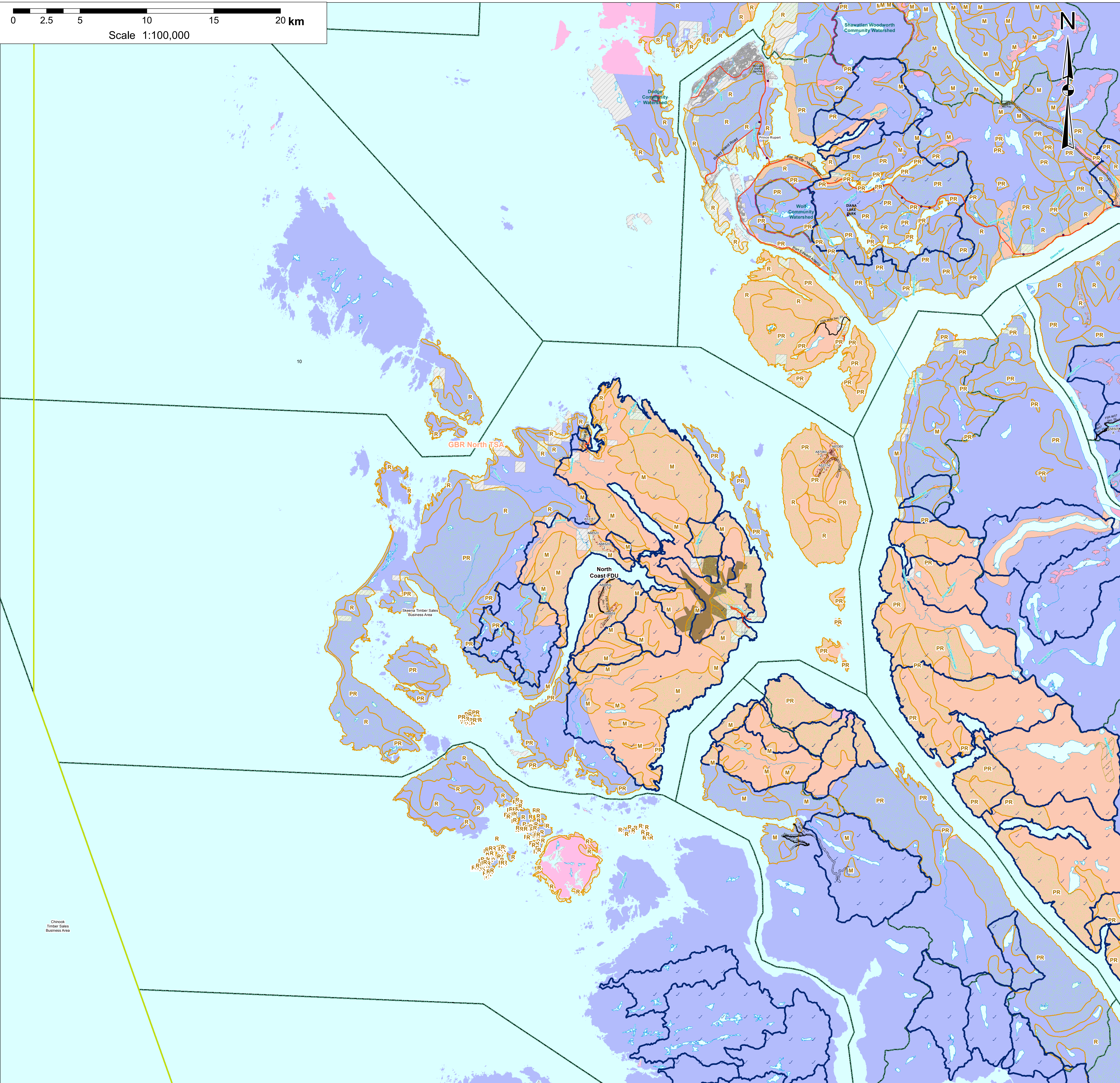
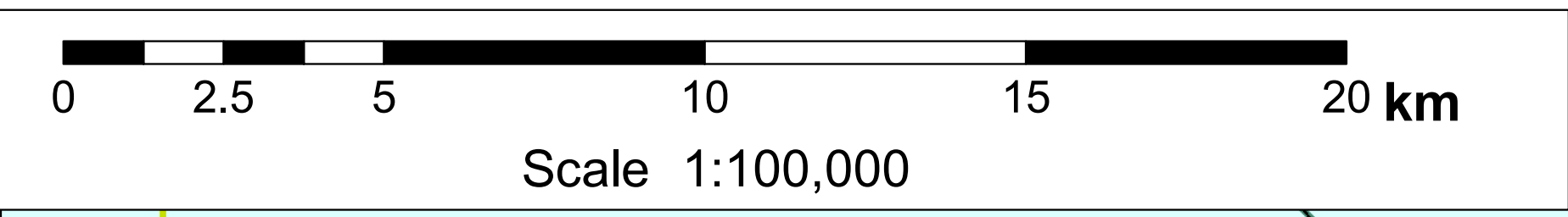
BC TIMBER SALES (BCTS) SKEENA BUSINESS AREA (TSK)

Coast Mountains Natural Resource District Forest Stewardship Plan 2023-2028 #938

Date Produced: 2024-01-10
Map produced by: BCTS Skeena
User Name: TREFRIES
Projection: Albers; Datum: NAD 83
MXD: FSP2M_v65_44x34_Dec2023
Map 10 of 17



Recreation & Urban <ul style="list-style-type: none"> City Viewpoints Recreation Site Recreation Trail Recreation Area 	Land Management <ul style="list-style-type: none"> Kalum South FDU Nass FDU North Coast FDU Research plots - Active Visual Quality Objective Scenic Area OGMA TFL Landscape Unit Timber Supply Areas (BCGW) 	<ul style="list-style-type: none"> Community Watershed Fee Simple - No Harvest Indian Reserve Woodlot Community Forest Private Land Ecological Reserve Protected Area Provincial Park Biodiversity, Mining and Tourism Area 	Great Bear Rainforest Order Great Bear Rainforest Order Resource Management Legal Layers <ul style="list-style-type: none"> Cedar Stewardship Area Grizzly Bear Habitat Kermode Stewardship Area Important Fisheries Watershed Klinakini River Reserve Zone Viner Creek Reserve Zone Order Sub-area 	Kalum Sustainable Resource Management Plan <ul style="list-style-type: none"> Kalum Sustainable Resource Management Plan Botanical Forest Products Conservation Lands Ecosystem Network Grizzly Bear Identified Watersheds Skeena Islands Rare Ecosystems Special Habitats for General Wildlife Undeveloped Watersheds
Access Management <ul style="list-style-type: none"> Highways Network BCTS Permitted Roads BCTS FSRs 	Wildlife <ul style="list-style-type: none"> Wildlife Habitat Area WHA Common Species Name Coastal Tailed Frog WHA Data sensitive WHA Grizzly Bear WHA Marbled Murrelet WHA Northern Caribou WHA 	UWR Species <ul style="list-style-type: none"> Ovda UWR M-ORAM UWR M-ALAL UWR Wildlife Migration Corridor Nelson and Willoughby Creek - Flat and White River Area Nass Moose Winter Survey Area 	Nass South SRMP LUOR Order <ul style="list-style-type: none"> Nass South Sustainable Resource Management Plan Ecosystem Network Equivalent Clearcut Area Threshold Watersheds Special Habitats for General Wildlife Water Management Units Glanvow Treaty Settlement Lands Offer 2002 - Nass South SRMP - Non Legal Nisga'a Lands Nass Area Nass Wildlife Area 	Kalum Sustainable Resource Management Plan Kalum Sustainable Resource Management Legal Layers <ul style="list-style-type: none"> Conservation Lands Ecosystem Network Grizzly Bear Identified Watersheds Skeena Islands Rare Ecosystems Special Habitats for General Wildlife Undeveloped Watersheds
Waterbodies & Streams <ul style="list-style-type: none"> Stream Lakes Class L1 Lake River Ocean 	Harvesting Information <ul style="list-style-type: none"> TSL Issued Declared BC Timber Sale Areas 	Area Specific Management <ul style="list-style-type: none"> Area visible from Sue Channel/Hawkesbury Island Protected Area Lakelse River SRMZ - Subzone 1 Lakelse River SRMZ - Subzone 2 Milgit Valley Upper Kitsumkalum SRMZ 	Wildlife Connectivity Corridors <ul style="list-style-type: none"> Kiteen-Cedar Full Retention Kiteen-Cedar Partial Retention Williams and Thomas/Clore 	



© 2024 British Columbia Ministry of Forests
Coast Mountains Timber Sales Business Areas