
















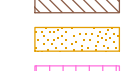
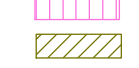
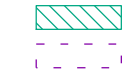



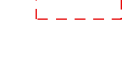





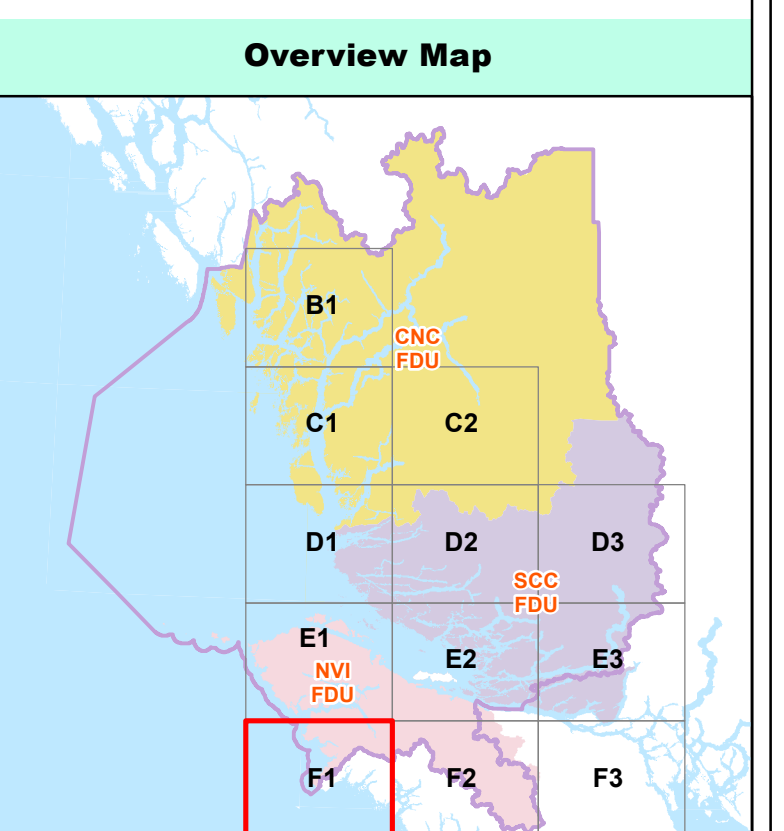
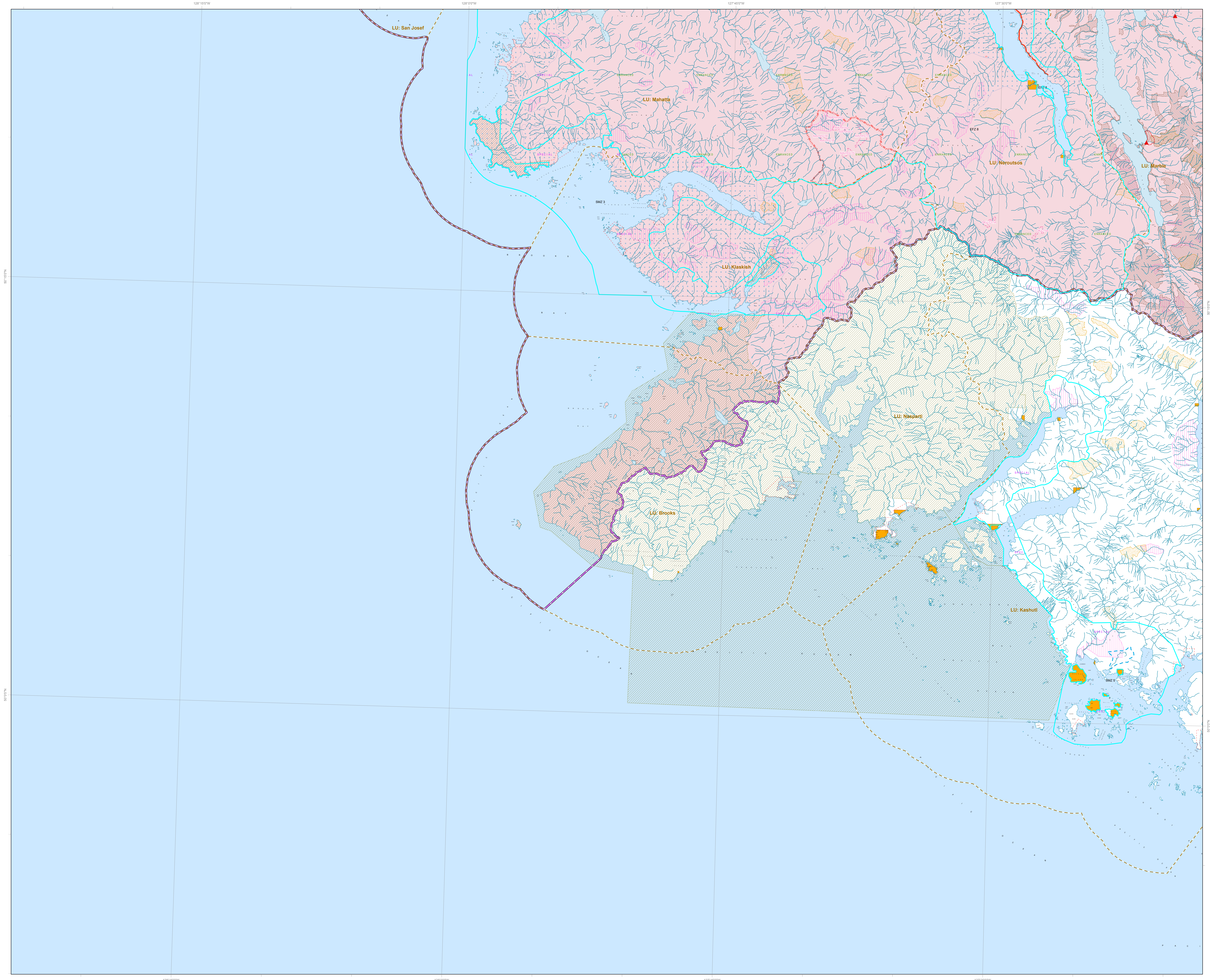



Seaward Boundary	
Forest Development Unit	
CNC - Land Use Order with Old Forest	
SCC - Land Use Order with Old Forest and Forest LU	
NVI - Forest Vegetation Stand, Open Woods and Timber LU and Forest Stand	
BCTS Forest Stewardship Plan Area Boundary	
FSP Identified Areas	
BCTS Operating Area	
Landscape Unit	
Indian Reserves	
Highway	
BCTS Tenures	
Active Timber Sales	
Active Road Permits	
Forest Service Roads	
RIPARIAN MANAGEMENT	
Lakeshore Management Zone	
Waterbodies	
Creeks/Streams	
Community Watershed	
Important Fish Watersheds	
RESOURCE MANAGEMENT	
Known Scenic Area	
Old Growth Management Area	
Upland Winter Ranges	
Wildlife Habitat Areas	
Parks/Protected Areas	
Biodiversity, Mining & Tourism	
Special Management Areas	
Enhanced Forestry Areas	
Recreation	
Resort	
Site	
Trail	
Area	



map generated on 2023-02-23



Grid North
1:75,000
 DATUM: NAD 1983
 Projection: BC Environment Albers
 Base Map Data: TMN