
















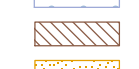
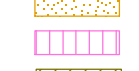











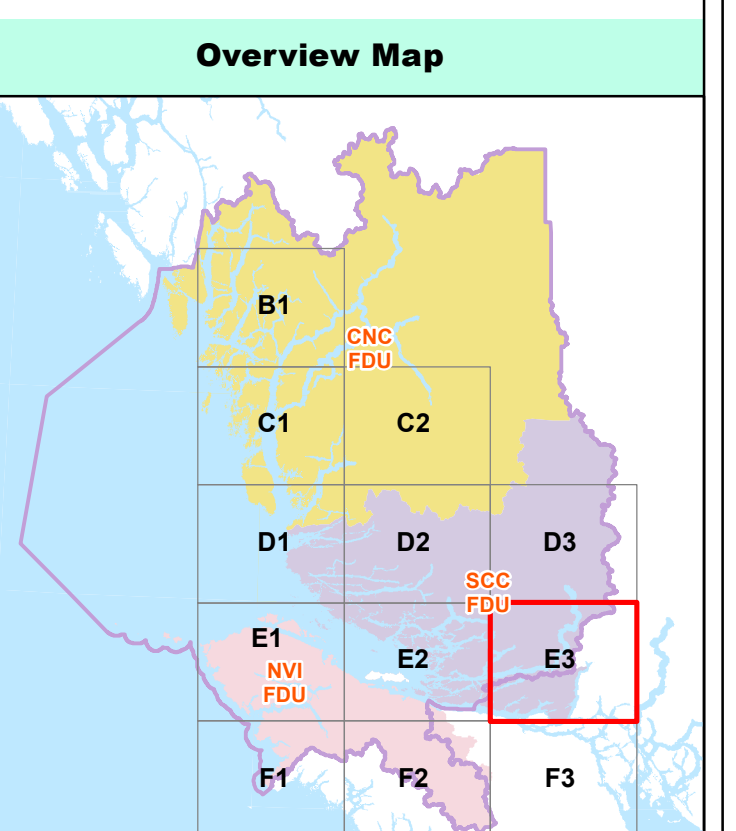
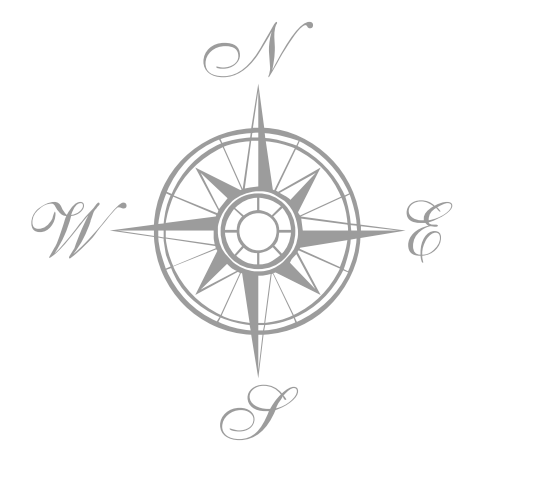


Seaward-Hasta Business Area
2024 - 2029
Forest Stewardship Plan
 Map: E3

- Seaward Boundary** 
 - Forest Development Unit**
 - CNC Land Use Order within Old Forest 
 - SCC Land Use Order within Old Forest and Forest LU 
 - NVI State Vegetation Stand, Open Woods and Land Use Order within Old Forest 
 - BCTS Forest Stewardship Plan Area Boundary** 
 - FSP Identified Area** 
 - BCTS Operating Area** 
 - Landscape Unit** 
 - Indian Reserves** 
 - Highway** 
-
- BCTS Tenures**
 - Active Timber Sales 
 - Active Road Permits 
 - Forest Service Roads 
-
- RIPARIAN MANAGEMENT**
 - Lakeshore Management Zone 
 - Waterbodies 
 - Creeks/Streams 
 - Community Watershed 
 - Important Fish Watersheds 
-
- RESOURCE MANAGEMENT**
 - Known Scenic Area 
 - Old Growth Management Area 
 - Upland Water Ranges 
 - Wildlife Habitat Areas 
 - Parks/Protected Areas 
 - Biodiversity, Mining & Tourism 
 - Special Management Areas 
 - Enhanced Foresty Areas 
 - Recreation
 - Resort 
 - Site 
 - Trail 
 - Area 



map generated on 2024-02-23



Grid North
1:75,000
 DATUM: NAD 1983
 Projection: BC Environment Albers
 Base Map Data: TMN