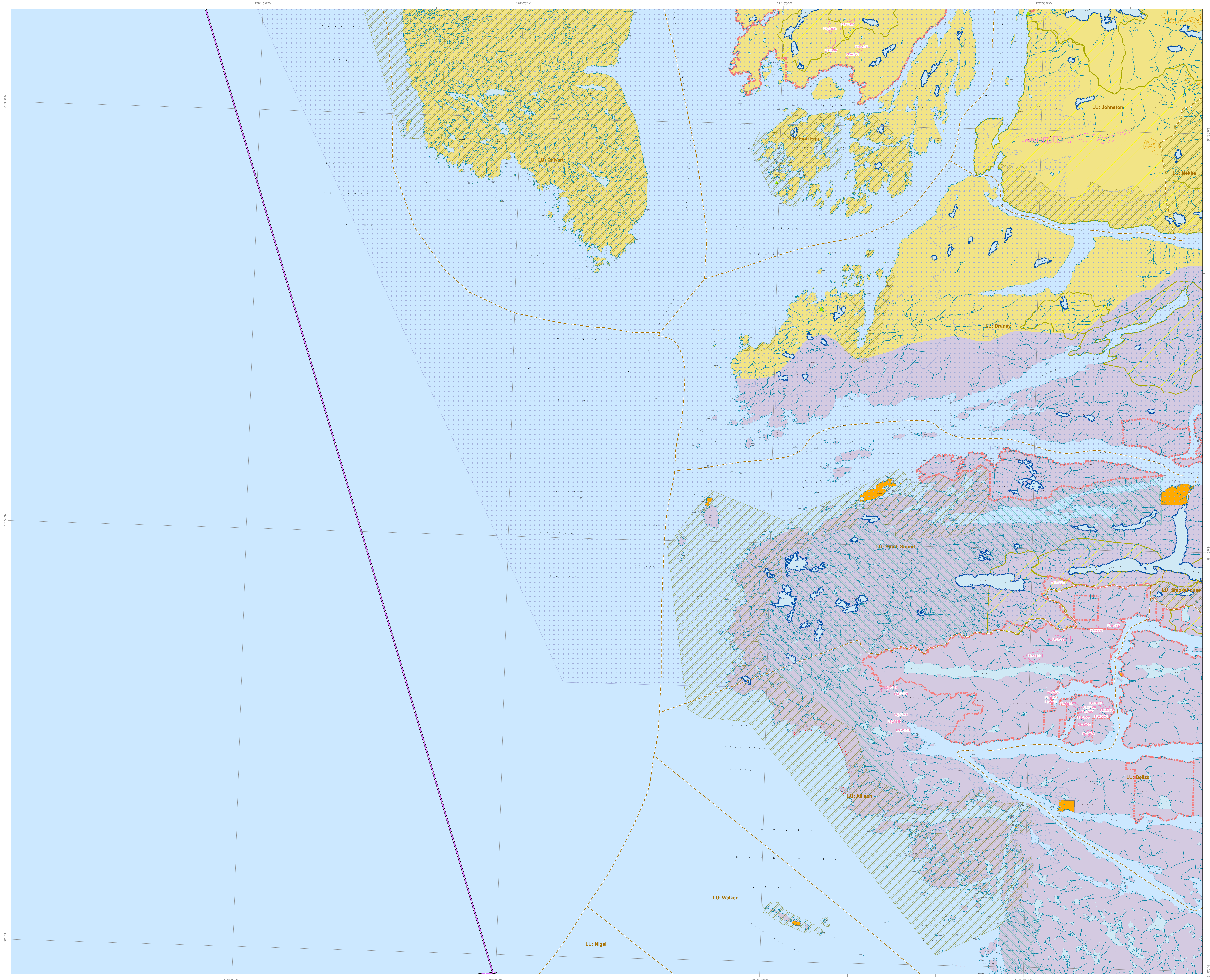
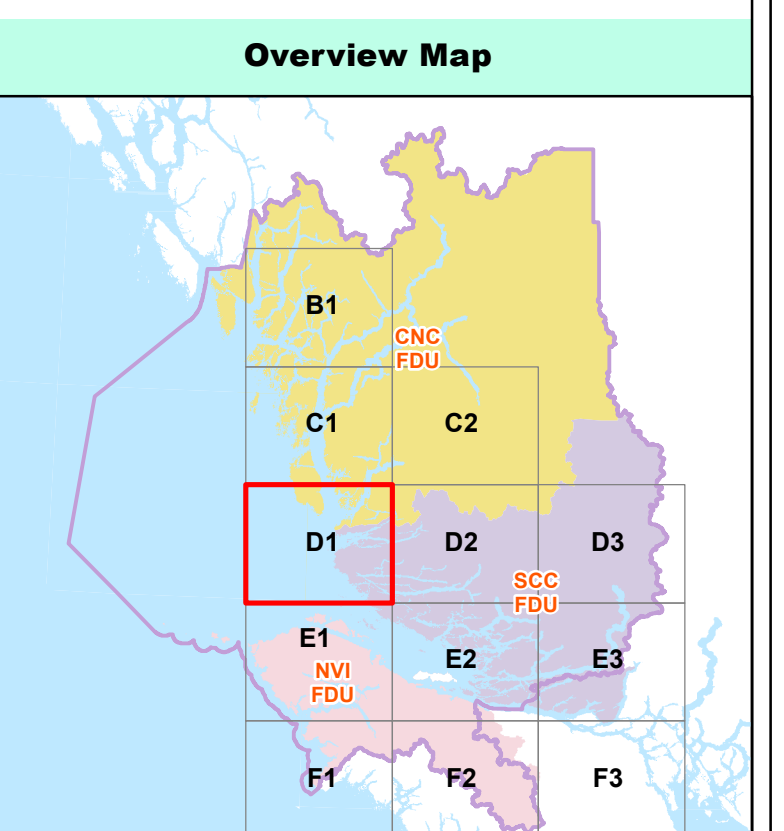



Seaward-Itasta Business Area
2024 - 2029
Forest Stewardship Plan
 Map: D1



Legend

- Seaward Boundary** (Purple line)
- Forest Development Unit**
 - CNC - Land Use Order with Old Forest (Yellow)
 - SCC - Land Use Order with Old Forest and Forest LU (Light Blue)
 - NVI - Forest Stewardship Plan Area Boundary (Pink)
- FSP Identified Area** (Pink)
- BCTS Operating Area** (Light Blue)
- Landscape Unit** (Light Blue)
- Indian Reserves** (Orange)
- Highway** (Black line)
- BCTS Tenures**
 - Active Timber Sales (Pink)
 - Active Road Permits (Light Blue)
 - Forest Service Roads (Black line)
- RIPARIAN MANAGEMENT**
 - Lakeshore Management Zone (Blue)
 - Waterbodies (Blue)
 - Creeks/Streams (Blue)
 - Community Watershed (Blue)
 - Important Fish Watersheds (Yellow)
- RESOURCE MANAGEMENT**
 - Known Scenic Area (Light Blue)
 - Old Growth Management Area (Light Blue)
 - Upland Water Ranges (Light Blue)
 - Wildlife Habitat Areas (Light Blue)
 - Parks/Protected Areas (Light Blue)
 - Biodiversity, Mining & Tourism (Light Blue)
 - Special Management Areas (Light Blue)
 - Enhanced Foresty Areas (Light Blue)
 - Rerosion (Light Blue)
 - Resort (Light Blue)
 - Site (Light Blue)
 - Trail (Light Blue)
 - Area (Light Blue)



map generated on 2023-02-23

 Grid North
1:75,000
 DATUM: NAD 1983
 Projection: BC Environment Albers
 Base Map Data: TMN