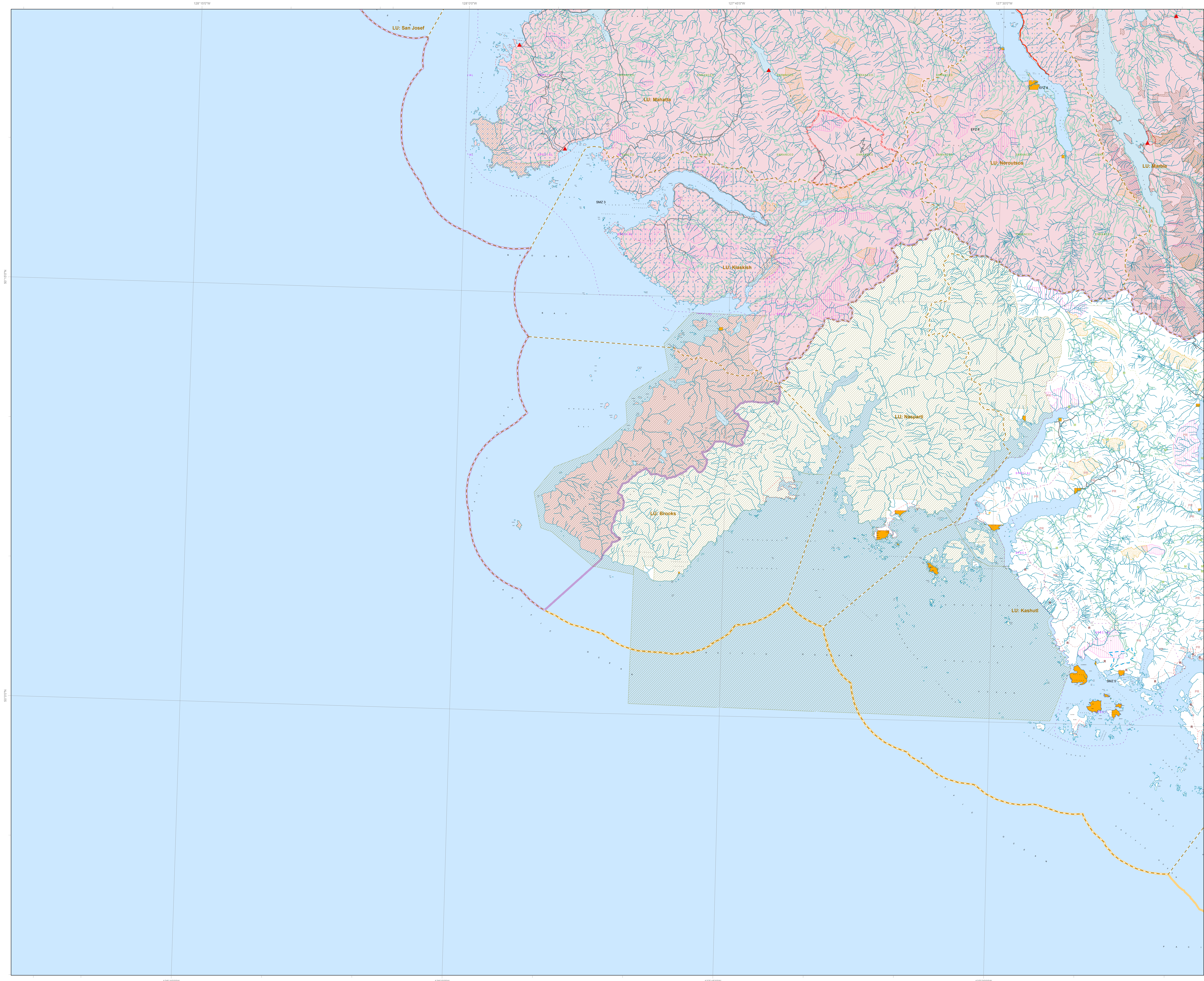
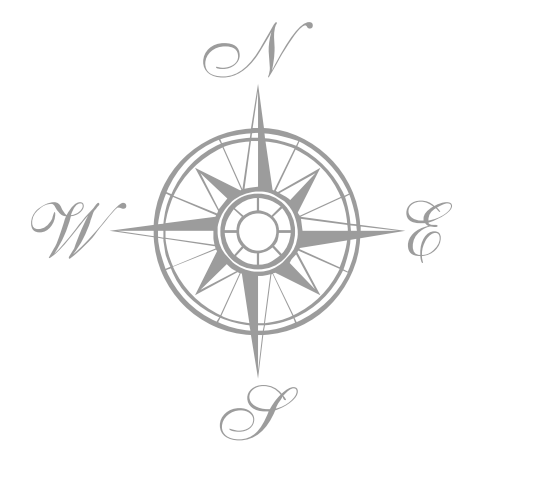
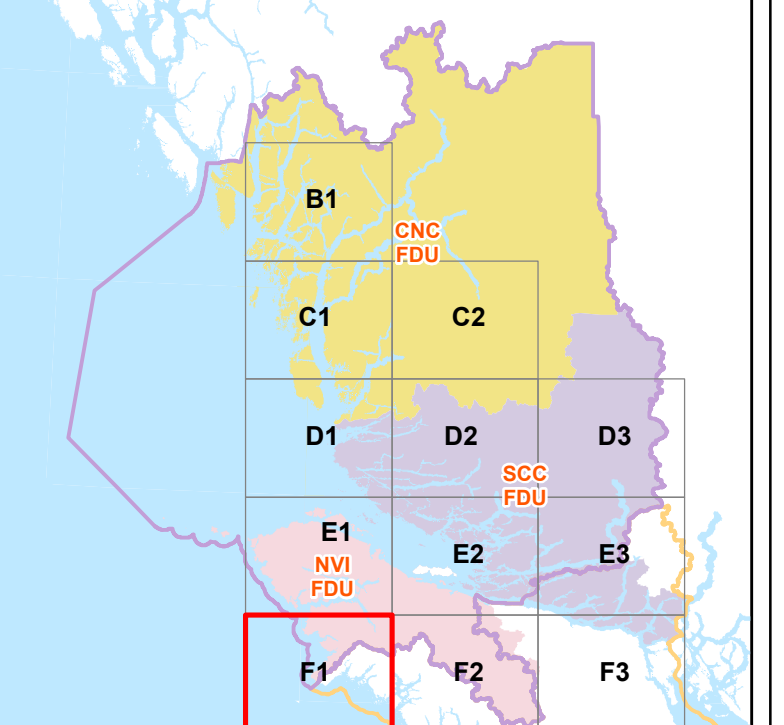


Strait of Georgia Boundary	
Seaward Boundary	
Forest Development Unit	
CNC	
SCC	
NVI	
BCTS Forest Stewardship Plan Area Boundary	
FSP Identified Area	
BCTS Operating Area	
Landscape Unit	
Indian Reserves	
Highway	
<b>BCTS Tenures</b>	
Active Timber Sales	
Active Road Permits	
Forest Service Roads	
<b>RIPARIAN MANAGEMENT</b>	
Lakeshore Management Zone	
Waterbodies	
Creeks/Streams	
Community Watershed	
Important Fisheries Watersheds	
<b>RESOURCE MANAGEMENT</b>	
Old Growth Management Area	
Ungulate Winter Ranges	
Wildlife Habitat Areas	
Parks/Protected Areas	
Biodiversity, Mining & Tourism	
Special Management Areas	
Enhanced Forestry Areas	
Recreation	
Resort	
Site	
Trail	
Area	
Known Scenic Area	
Visual Quality Objectives	
M	
MM	
P	
PR	
R	



**Overview Map**



Grid North  
**1:75,000**  
DATUM: NAD 1983  
Projection: BC Environment Albers  
Base Map Data: TMN

map generated on 2024-01-16