

Forest Development Unit

- CNC - Land Use Order with Old Dredge
- SCC - Land Use Order with Old Dredge, Fences, Easements, and Other LU of DCR District
- NVI - 100% Timber Stand
- State of Georgia Boundary
- Seaward Boundary
- Landscape Unit
- BCTS Forest Stewardship Plan Area Boundary
- FSP Identified Areas
- BCTS Operating Area
- Indian Reserves
- Highway

BCTS Tenures

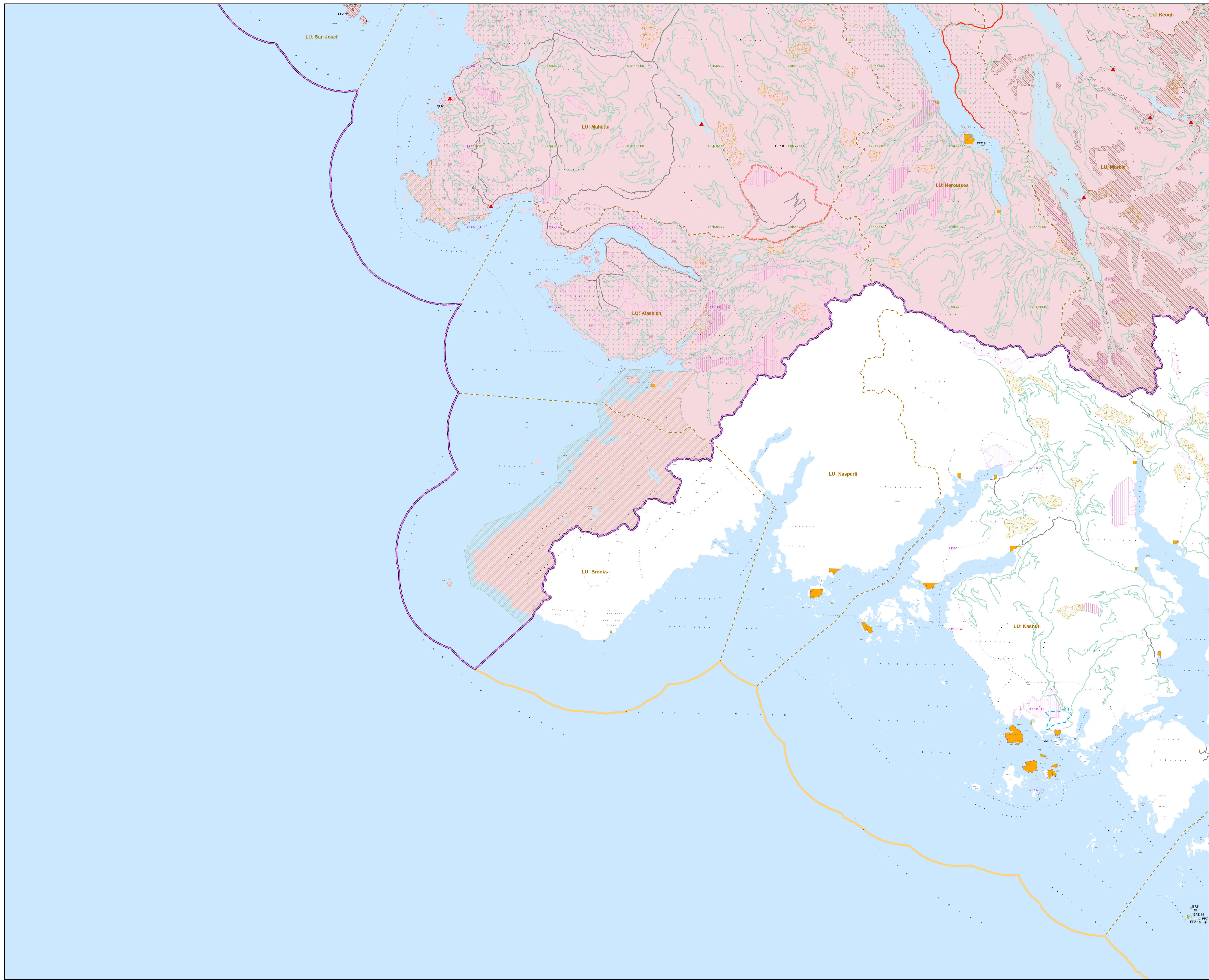
- Active Timber Sales
- Active Road Permits
- Forest Service Roads

RIPARIAN MANAGEMENT

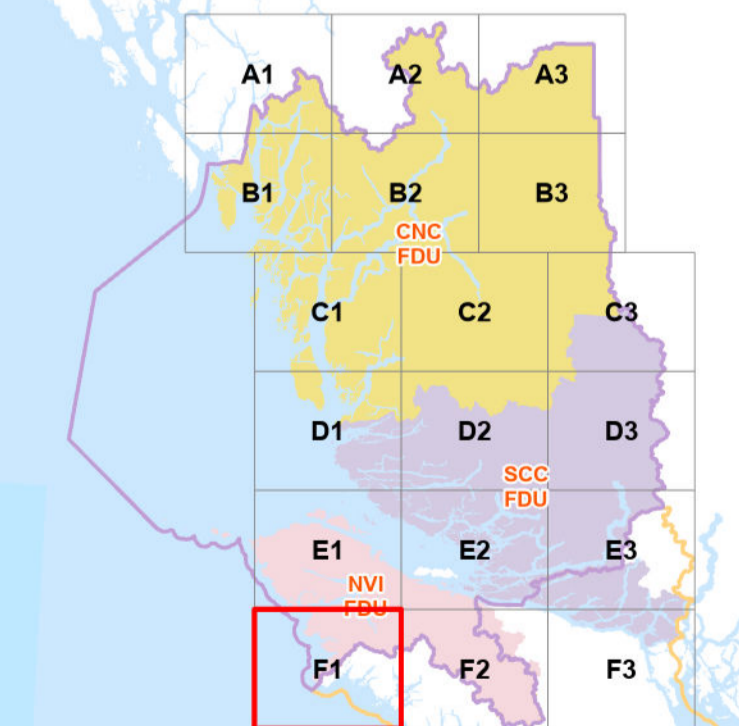
- Lakeshore Management Zone
- Waterbodies
- Creeks/Streams
- Community Watershed
- Important Fisheries Watersheds

RESOURCE MANAGEMENT
as legally established 4 months prior to FSP submission (2024-07-15)


- Old Growth Management Area
- Ungulate Winter Ranges
- Wildlife Habitat Areas
- Parks/Protected Areas
- Biodiversity, Mining & Tourism
- Special Management Areas
- Enhanced Forestry Areas
- Recreation
- Resort
- Site
- Trail
- Area
- Known Scenic Area
- Established Visual Quality Objectives
- M
- MM
- P
- PR
- R



Overview Map



map generated on 2024-11-15



Grid North
1:75,000
 DATUM: NAD 1983
 Projection: BC Environment Albers
 Base Map Data: TMN