

**Reporting period:  
September 29, 2024 to  
October 5, 2024**

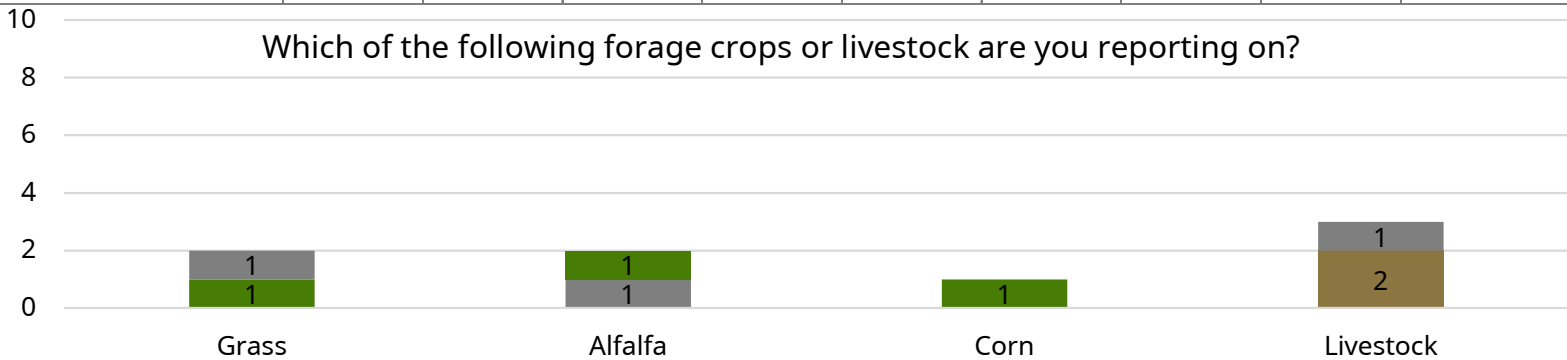


# BC Crop and Livestock Reporter Program

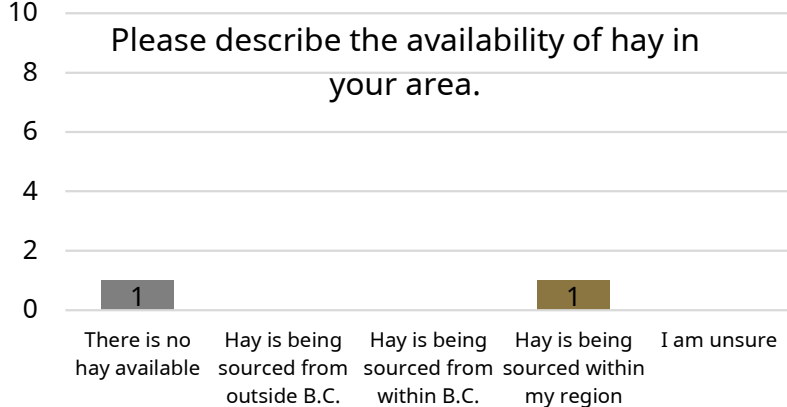


	Lower Mainland	Northwest	Okanagan	Kootenay	Cariboo	Central Interior	Vancouver Island	Thompson Nicola	Peace River/ Northern Rockies
Total Number of Reporters for All Survey Categories	1	2				2	1	1	1
Average Precipitation (mm)	24.0	22.3				64.5	8.0	4.5	13.0


Which of the following forage crops or livestock are you reporting on?



Please describe the availability of hay in your area.



Please report on predominant topsoil (root zone) moisture conditions in your area for forage.



Count of respondents by region, and forage or livestock type	Lower Mainland			Northwest			Okanagan			Kootenay			Cariboo			Central Interior			Vancouver Island			Thompson Nicola			Peace River/ Northern Rockies		
	Alfalfa	Grass	Corn	Alfalfa	Grass	Corn	Alfalfa	Grass	Corn	Alfalfa	Grass	Corn	Alfalfa	Grass	Corn	Alfalfa	Grass	Corn	Alfalfa	Grass	Corn	Alfalfa	Grass	Corn	Alfalfa	Grass	Corn

Indicate pasture condition of forage on your farm (or in your area).

Condition	Lower Mainland	Northwest	Okanagan	Kootenay	Cariboo	Central Interior	Vancouver Island	Thompson Nicola	Peace River/ Northern Rockies
Very Poor									1 1
Poor									
Fair									
Good			1						
Very Good									
No answer	1	1	1						

Please estimate any drought impact on your forage production to date compared to that of a typical year

Impact	Lower Mainland	Northwest	Okanagan	Kootenay	Cariboo	Central Interior	Vancouver Island	Thompson Nicola	Peace River/ Northern Rockies
Normal crop yield								1	
0-25% not harvestable	1	1							
26-50% not harvestable									
51-75% not harvestable									
76-100% not harvestable									1 1
No answer									
Not applicable									

**Reporting period:  
September 29, 2024 to  
October 5, 2024**



# BC Crop and Livestock Reporter Program



Count of respondents by region, and forage or livestock type	Lower Mainland			Northwest			Okanagan			Kootenay			Cariboo			Central Interior			Vancouver Island			Thompson Nicola			Peace River/ Northern Rockies		
	Alfalfa	Grass	Corn	Alfalfa	Grass	Corn	Alfalfa	Grass	Corn	Alfalfa	Grass	Corn	Alfalfa	Grass	Corn	Alfalfa	Grass	Corn	Alfalfa	Grass	Corn	Alfalfa	Grass	Corn	Alfalfa	Grass	Corn

Please indicate the CURRENT STAGE of harvest for the forage crop that applies in your reporting area

1st cut																											
2nd cut																											
3rd cut																											
4th cut																											
5th cut																											

What is your progress on your current stage of corn harvest?

Not started																											
Started																											
Midway/in progress			1																								
Complete																											
No answer																											

For more information about precipitation, see Agriculture and Agri-Food Canada's precipitation Map at: [https://www.agr.gc.ca/atlas/apps/aef/main/index\\_en.html?AGRIAPP=17&lang=en](https://www.agr.gc.ca/atlas/apps/aef/main/index_en.html?AGRIAPP=17&lang=en)