

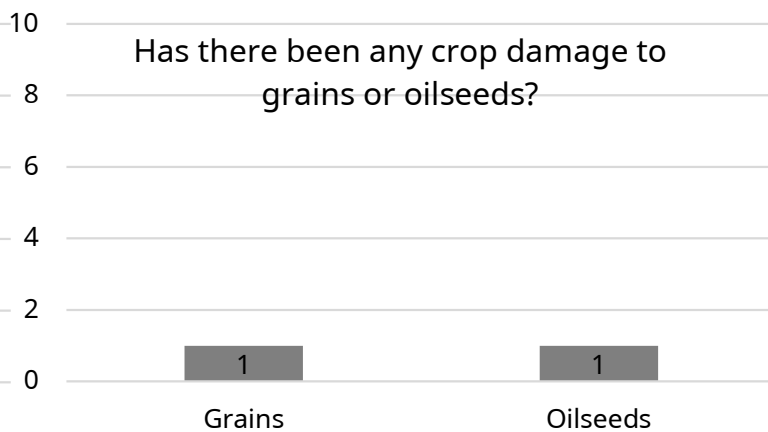
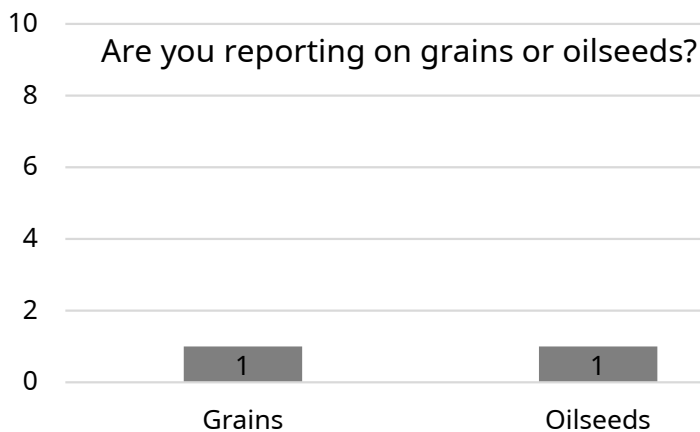
Reporting period:  
July 28, 2024 to  
August 3, 2024



# BC Crop and Livestock Reporter Program



	Lower Mainland	Northwest	Okanagan	Kootenay	Cariboo	Central Interior	Vancouver Island	Thompson Nicola	Peace River/ Northern Rockies
Total Number of Reporters for All Survey Categories	1	1	1			2	1		1
Average Precipitation (mm)	21	1.3	10			1	18		0.2



Count of respondents by region, growing condition and grains or oilseeds type	Lower Mainland		Northwest		Okanagan		Kootenay		Cariboo		Central Interior		Vancouver Island		Thompson Nicola		Peace River/ Northern Rockies		
	Grains	Oilseeds	Grains	Oilseeds	Grains	Oilseeds	Grains	Oilseeds	Grains	Oilseeds	Grains	Oilseeds	Grains	Oilseeds	Grains	Oilseeds	Grains	Oilseeds	

Evaluate predominant crop growing conditions for grains or oilseeds in your area.

Condition	Lower Mainland	Northwest	Okanagan	Kootenay	Cariboo	Central Interior	Vancouver Island	Thompson Nicola	Peace River/ Northern Rockies
Very Good									
Good									1 1
Fair									
Poor									
Very Poor									

Select from the two dropdown lists below to indicate what is the primary cause of the damage and the severity of the damage for the grains or oilseeds that you are reporting on.

Average severity of damage by region, cause and forage crop type: minor (1), moderate (2), severe (3)

Cause	Lower Mainland	Northwest	Okanagan	Kootenay	Cariboo	Central Interior	Vancouver Island	Thompson Nicola	Peace River/ Northern Rockies
Frost									
Winterkill									
Drought									
Sever									
Severe Heat									1
Hail									
Pests									1
Other									

**Reporting period:**  
July 28, 2024 to August 3, 2024



# BC Crop and Livestock Reporter Program



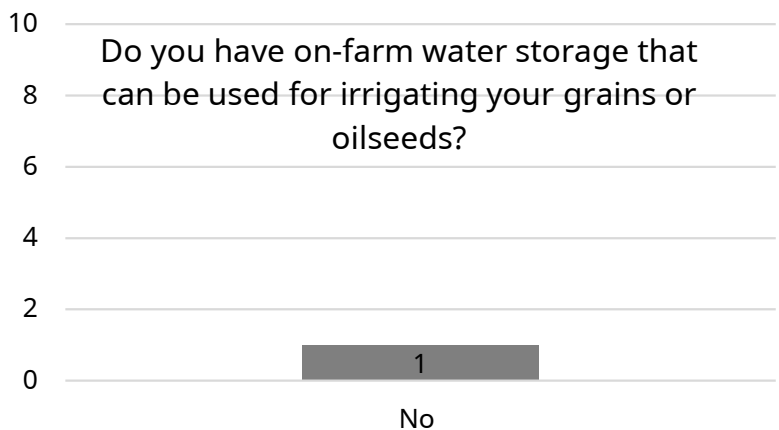
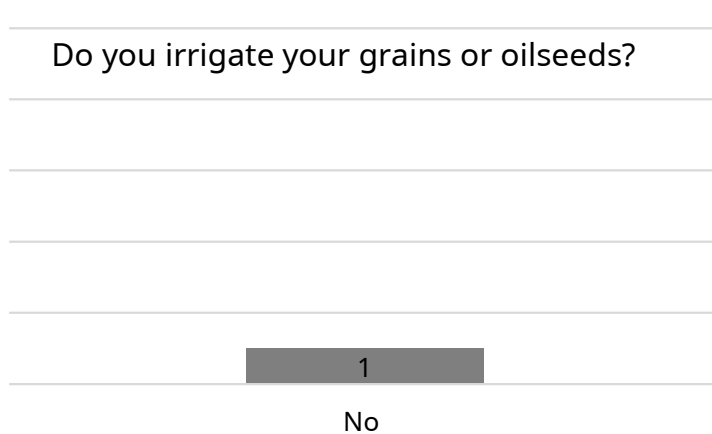
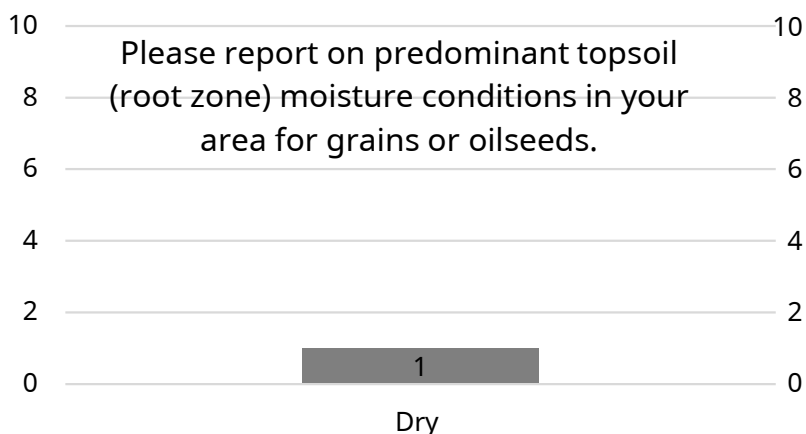
Count of respondents by region, growing condition and grains or oilseeds type	Lower Mainland		Northwest		Okanagan		Kootenay		Cariboo		Central Interior		Vancouver Island		Thompson Nicola		Peace River/Northern Rockies	
	Grains	Oilseeds	Grains	Oilseeds	Grains	Oilseeds	Grains	Oilseeds	Grains	Oilseeds	Grains	Oilseeds	Grains	Oilseeds	Grains	Oilseeds	Grains	Oilseeds

Please indicate grain or oilseed crop stage development in your area compared to that of a typical year.

Early	Lower Mainland		Northwest		Okanagan		Kootenay		Cariboo		Central Interior		Vancouver Island		Thompson Nicola		Peace River/Northern Rockies	
Average																		
Late																		

For your area, indicate the % of grains or oilseeds that will not be harvested due to drought or other adverse conditions.

Normal crop yield	Lower Mainland		Northwest		Okanagan		Kootenay		Cariboo		Central Interior		Vancouver Island		Thompson Nicola		Peace River/Northern Rockies	
0-25% not harvestable																	1	1
26-50% not harvestable																		
51-75% not harvestable																		
76-100% not harvestable																		
No answer																		



For more information about precipitation, see Agriculture and Agri-Food Canada's precipitation Map at: [https://www.agr.gc.ca/atlas/apps/aef/main/index\\_en.html?AGRIAPP=17&lang=en](https://www.agr.gc.ca/atlas/apps/aef/main/index_en.html?AGRIAPP=17&lang=en)