






**Spallumcheen
Map B2 (f)**

Vulnerable Aquifer Recharge Areas

-  Spallumcheen
-  Other Vulnerable Aquifer Recharge Areas
-  Roads
-  River or Stream
-  Waterbody

This map is listed in Schedule B of the Code of Practice for Agricultural Environmental Management, under the *Environmental Management Act*.

Copyright © 2018, Province of British Columbia. All rights reserved. This material is owned by the Government of British Columbia and protected by copyright law. It may not be reproduced or redistributed without the prior written permission of the Province of British Columbia.

Data Source:
North American Datum (NAD) 83
Universal Transverse Mercator
UTM Zone 11
Date: February 28, 2019

