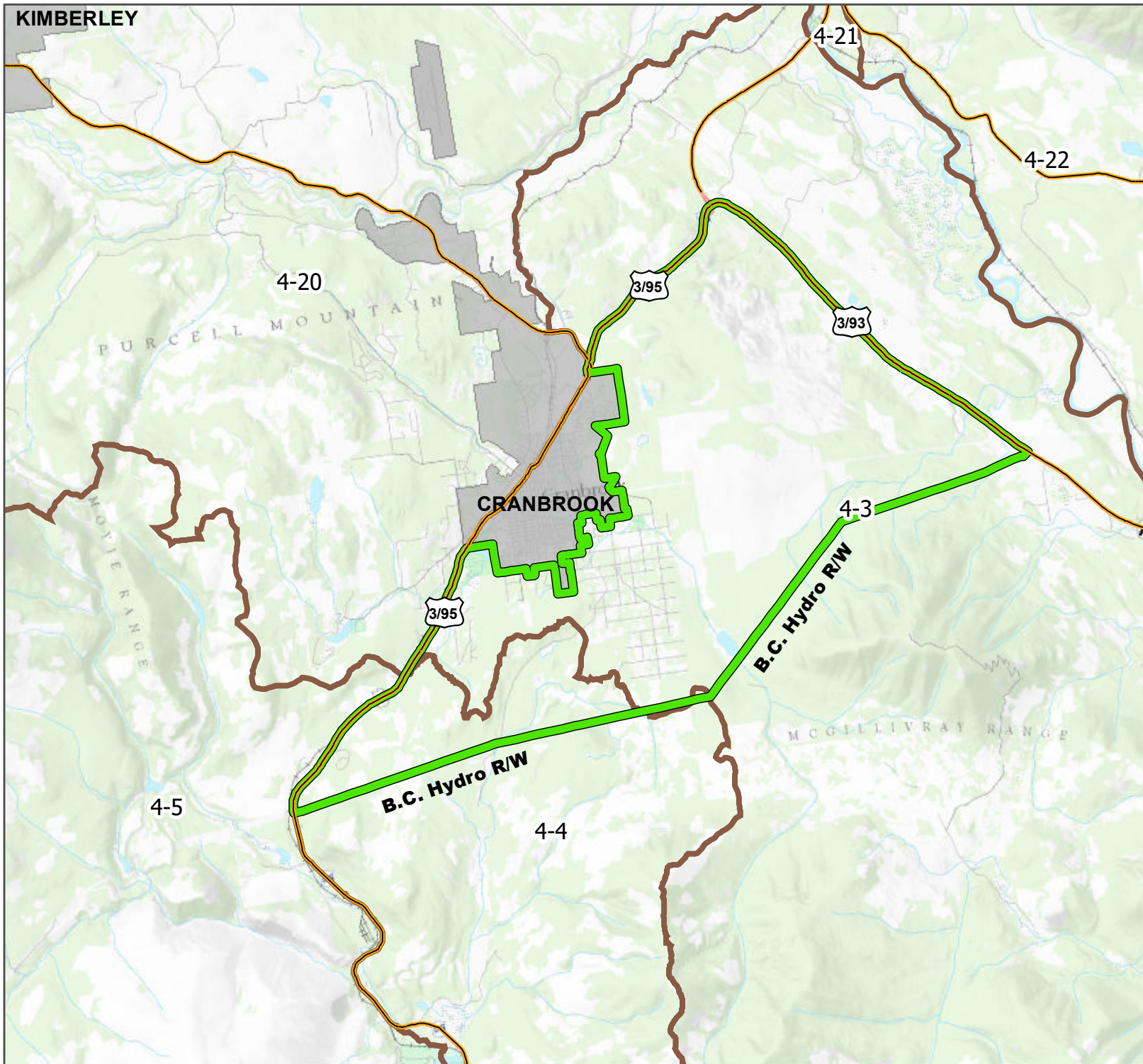


KIMBERLEY







Ministry of  
Water, Land and  
Resource Stewardship


## Chronic Wasting Disease

*2(c)(iii) permitted hunt*

January - February 2025

-  Highway
-  Special Hunt Boundary
-  Wildlife Management Unit
-  Municipal Boundary

Mapping Date: 30 Jan 2025



1:150,000

NAD 83 BC Environment Albers

### Copyright/Disclaimer

The material contained in this map is owned by the Government of British Columbia and protected by copyright law. It may not be reproduced or redistributed without the prior written permission of the Province of British Columbia.

CAUTION: This map may be generalized and may not reflect current conditions. Uncharted hazards may exist. DO NOT USE THIS MAP FOR NAVIGATION.

### Key Map of British Columbia

