

**AMENDING AGREEMENT TO THE INTERGOVERNMENTAL PARTNERSHIP
AGREEMENT FOR THE CONSERVATION OF THE CENTRAL GROUP
OF THE SOUTHERN MOUNTAIN CARIBOU**

BETWEEN

HIS MAJESTY THE KING IN RIGHT OF CANADA,
as represented by the Minister of the Environment
("Environment and Climate Change Canada" or "ECCC")
("Canada")

- And -

**HIS MAJESTY THE KING IN RIGHT OF THE PROVINCE OF
BRITISH COLUMBIA,** as represented by the Minister of Forests, the Minister of Land,
Water and Resource Stewardship, the Minister of Environment and Climate Change
Strategy, and the Minister of Energy, Mines and Low Carbon Innovation
("BC" or "British Columbia")

- And -

SAULTEAU FIRST NATIONS,
a "band" within the meaning of subparagraph 2(1) of the *Indian Act*, R.S.C.
1985, c. I-5, as represented by its Chief and Council
("Saulteau")

- And -

WEST MOBERLY FIRST NATIONS,
a "band" within the meaning of subparagraph 2(1) of the *Indian Act*, R.S.C.
1985, c. I-5, as represented by its Chief and Council
("West Moberly")

(Collectively the "**Parties**", and individually a "**Party**")

WHEREAS

1. On February 21, 2020, the Parties entered into the *Intergovernmental Partnership Agreement for the Conservation of the Central Group of the Southern Mountain Caribou* (the "Partnership Agreement");
2. The Partnership Agreement provides for the establishment of new protected areas, the boundaries of which are identified, defined, and mapped in the Partnership Agreement;

3. The Parties have identified adjustments that they wish to make to the boundaries of the protected areas identified, defined, and mapped in the Partnership Agreement; and
4. The Parties desire to amend the Partnership Agreement in accordance with section 90 of the Partnership Agreement.

NOW THEREFORE the Parties mutually agree as follows:

1. The Partnership Agreement is amended:
 - 1.1 By deleting Map 1 Caribou Recovery Area – Zone Map attached to the Partnership Agreement and replacing with the Map 1 Scope and Zones of the Partnership Agreement, April 2022 attached to this Amending Agreement as Schedule A.
 - 1.2 By renumbering section 9 as section 9(1);
 - 1.3 By adding the following clause as section 9(2):

“For greater certainty, the Zones depicted on Map 1 are the same as those reflected in the digital files dated 2021-06-22, available at the following internet link:
<https://www.for.gov.bc.ca/ftp/HTH/external!/publish/Caribou%20Recovery%20Program/Shapefiles/> . The link may be updated from time to time. If there is any discrepancy between Map 1 and the digital files, the digital files shall prevail.”
2. All clauses of the Partnership Agreement and Schedules to the Partnership Agreement which are not amended by this Amending Agreement will remain in full force and effect.
3. If any question or dispute arises between the Parties hereto over any provision of this Amending Agreement or the interpretation thereof on its effect, Sections 60 and 61 of the Partnership Agreement will apply.
4. No member of the Parliament of Canada will hold, enjoy, or be admitted to any share or part of any contract, agreement, commission, or benefit arising out of this Amending Agreement.
5. This Amending Agreement is binding upon the Parties.
6. This Amending Agreement may be entered into by each Party signing a separate copy of this Amending Agreement (including a photocopy or facsimile copy) and delivering it to the other Parties by facsimile transmission or email. All executed counterparts taken together will constitute one agreement.


7. This Amending Agreement will be effective as of the date of the last signature affixed hereto.

IN WITNESS WHEREOF, the Parties hereto have executed and delivered this Amending Agreement by their duly authorized representatives as follows:

Saulteau First Nations

By: Justin Napoleon
(print name)

Title: Chief
(print title)


Signature: 

Signed this 29 day of November, 2022

West Moberly First Nations

By: Roland Willson
(print name)

Title: Chief
(print title)

Signature: 

Signed this 14 day of November, 2022

His Majesty the King in Right of Canada, as represented by the Minister of the Environment

By: Steven Guilbeault (print name)
Minister of Environment and
Title: Climate Change

(print title)

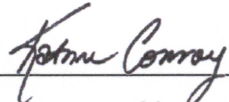
Signature: 

Signed this 16 day of December 2022

His Majesty the King in right of the Province British Columbia, as represented by the Minister of Forests

By: Katrine Conroy
(print name)

Title: Minister
(print title)


Signature: 

Signed this 03 day of November, 2022

His Majesty the King in right of the Province British Columbia, as represented by the Minister of Environment and Climate Change Strategy

By: George Heyman
(print name)

Title: Minister
(print title)


Signature: 

Signed this 31 day of October, 2022

His Majesty the King in right of the Province British Columbia, as represented by the Minister of Energy, Mines and Low Carbon Innovation

By: Bruce Ralston
(print name)

Title: Minister
(print title)


Signature: 

Signed this 03 day of November, 2022

**His Majesty the King in right of the
Province British Columbia, as
represented by the Minister of Land, Water
and Resource Stewardship**

By: Josie Osborne
(print name)

Title: Minister
(print title)

Signature: 

Signed this 03 day of November, 2022

Schedule A

Map 1 - Scope and Zones of the Partnership Agreement, April 2022

The Map 1 Caribou Recovery Area – Zone Map attached to the Partnership Agreement is deleted and replaced by the revised Map 1 Scope and Zones of the Partnership Agreement, April 2022.

