

IAPP Site & Invasive Plant Survey Record



Entered into IAPP (YYYY-MM-DD):	By:	Assigned Site IDs <input type="checkbox"/> recorded on this form:
---	------------	--

Site Created Date (YYYY-MM-DD): *	Invasive Plant Survey Date (YYYY-MM-DD): * (only if different from Site Created Date)	Site ID: (assigned at IAPP data entry)
--	---	---

Site Details

Jurisdiction: * (see reverse for choices/codes)	District Lot Nr:	Range Unit:	Site Paper File ID:
UTM Zone: *	UTM Easting: * (no initial zero)	UTM Northing: * (7 digits)	Site Soil Texture: coarse <input type="checkbox"/> fine <input type="checkbox"/> organic <input type="checkbox"/>
Slope:	Aspect:	Elevation (m):	Site specific use: *
Site Location (and directions how to get there):			Site Comments (anything else important /useful):

Invasive Plant Survey Details

Survey Agency: *	Employer:	Surveyor(s):			
Invasive Plants *	Area *	Distr. Code	Density Code	Survey Type *	Proposed Activity
Species name or code	Dimension or Ha	(see reverse for codes)		Cursory /Operational /Precise	Man Chem Bio
				C <input type="checkbox"/> O <input type="checkbox"/> P <input type="checkbox"/>	<input type="checkbox"/> <input type="checkbox"/> <input type="checkbox"/>
				C <input type="checkbox"/> O <input type="checkbox"/> P <input type="checkbox"/>	<input type="checkbox"/> <input type="checkbox"/> <input type="checkbox"/>
				C <input type="checkbox"/> O <input type="checkbox"/> P <input type="checkbox"/>	<input type="checkbox"/> <input type="checkbox"/> <input type="checkbox"/>

Site Image Details

Date taken (YYYY-MM-DD): *	Reference No.: *	Perspective: * (see reverse for codes)	Image Comments:
-----------------------------------	-------------------------	--	------------------------

Site Created Date (YYYY-MM-DD): *	Invasive Plant Survey Date (YYYY-MM-DD): * (only if different from Site Created Date)	Site ID: (assigned at IAPP data entry)
--	---	---

Site Details

Jurisdiction: * (see reverse for choices/codes)	District Lot Nr:	Range Unit:	Site Paper File ID:
UTM Zone: *	UTM Easting: * (no initial zero)	UTM Northing: * (7 digits)	Site Soil Texture: coarse <input type="checkbox"/> fine <input type="checkbox"/> organic <input type="checkbox"/>
Slope:	Aspect:	Elevation (m):	Site Comments (anything else important /useful):
Site Location (and directions how to get there):			

Invasive Plant Survey Details










Survey Agency: *	Employer:	Surveyor(s):			
Invasive Plants *	Area *	Distr. Code	Density Code	Survey Type *	Proposed Activity
Species name or code	Dimension or Ha	(see reverse for codes)		Cursory /Operational /Precise	Man Chem Bio
				C <input type="checkbox"/> O <input type="checkbox"/> P <input type="checkbox"/>	<input type="checkbox"/> <input type="checkbox"/> <input type="checkbox"/>
				C <input type="checkbox"/> O <input type="checkbox"/> P <input type="checkbox"/>	<input type="checkbox"/> <input type="checkbox"/> <input type="checkbox"/>
				C <input type="checkbox"/> O <input type="checkbox"/> P <input type="checkbox"/>	<input type="checkbox"/> <input type="checkbox"/> <input type="checkbox"/>

Site Image Details

Date taken (YYYY-MM-DD): *	Reference No.: *	Perspective: * (see reverse for codes)	Image Comments:
-----------------------------------	-------------------------	--	------------------------

* indicates mandatory field - this form may be used for 2 sites, with their invasive plant surveys, and site images (if taken).

Some commonly used codes in IAPP:

Distribution Code		
Code	Reference	Description
1		Rare individual, a single occurrence
2		Few sporadically occurring individuals
3		Single patch or clump of a species
4		Several sporadically occurring individuals
5		A few patches or clumps of a species
6		Several well-spaced patches or clumps of a species
7		Continuous uniform occurrence of well-spaced individuals
8		Continuous occurrence of a species with a few gaps in the distribution
9		Continuous dense occurrence of a species

Density Code		
Code	Reference	Description
1	Low	≤ 1 plant/m ²
2	Medium	2-5 plants/m ²
3	High	6-10 plants/m ²
4	Dense	> 10 plants/m ²

Jurisdiction Codes	
MFR	Ministry of Forests and Range
AH	Alaska Highway
HYDR	BC Hydro
BCR	BC Rail
BCTC	British Columbia Transmission Corp.
BNSF	Burlington Northern Santa Fe
CNR	CN Rail
CPR	CP Rail
DND	Department of National Defense
GL	Grazing Lease
FN	First Nations Reserves
MN	Mining Companies
MOT	Ministry of Transportation and Infrastructure
MOE	Ministry of Environment - <i>except Provincial Parks</i>
MOP	Municipality owned land
PIPE	Oil and Gas Companies
PNG	Pacific Northern Gas
PCAN	Parks Canada
P	Private Land
PP	Provincial Parks
MRD	Regional District owned land
TEL	Telus
TER	Terasen Gas Inc.
TRP	TransCanada Pipelines
WE	Westcoast Energy Inc.

* indicates mandatory field - this form may be used for 2 sites, with their invasive plant surveys, and site images (if taken).