

What it does, and what its limits are

Overview of current Report-a-Weed phone app



Report-a-Weed Mobile App

- Download free of charge
- Available to anyone in BC
- Works on iPhone, iPad, and Android platforms
- Intuitive, easy to use interface



Report-a-Weed Mobile App

- Submissions saved in online database
- Invasive plant specialists will coordinate

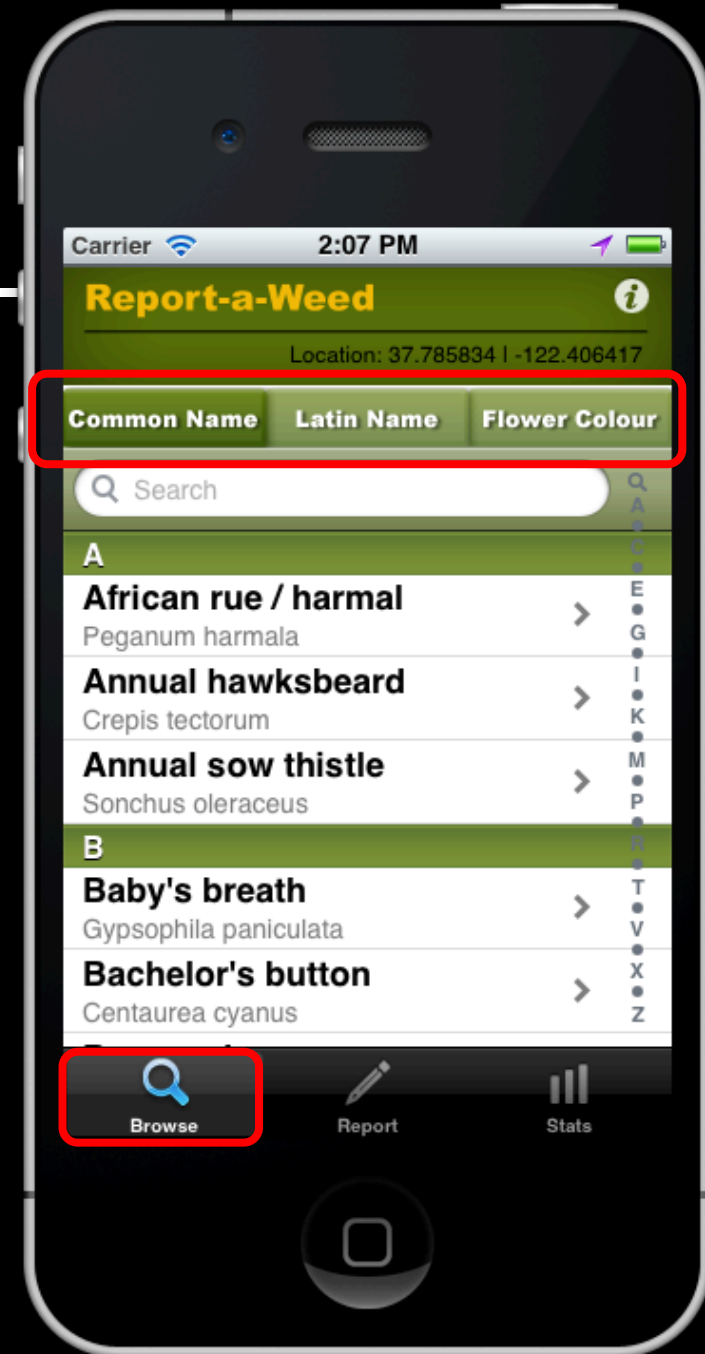
follow-up
activities

- Confirmed reports are entered into IAPP

937	2013-09-12 04:40:31	Fallopia japonica	10	49.514006	-123.911370	Rand Rudland	randrudland@dccnet.com	randrudland@dccnet.com		IMAGE LINK
938	2013-09-13 08:12:29	Ulex europaeus	10	49.469476	-123.764012	Rand Rudland	randrudland@dccnet.com	randrudland@dccnet.com	Water's edge with scotch broom	IMAGE LINK
939	2013-09-13 08:15:13	Ulex europaeus	10	49.469682	-123.765057	Rand Rudland	randrudland@dccnet.com	randrudland@dccnet.com		IMAGE LINK
940	2013-09-13 08:22:36	Ulex europaeus	10	49.470972	-123.765074	Rand Rudland	randrudland@dccnet.com	randrudland@dccnet.com	Extensive area along ditch towards HWY 101 at least 40 meters in length with separated plants	IMAGE LINK
941	2013-09-13 09:34:32	Fallopia japonica	10	49.505251	-123.891548	Rand Rudland	randrudland@dccnet.com	randrudland@dccnet.com	Treated once but is regrowing	IMAGE LINK
942	2013-09-13 09:37:35	Fallopia japonica	10	49.512218	-123.901792	Rand Rudland	randrudland@dccnet.com	randrudland@dccnet.com	Massive area along HWY 101 and spreading downslope	IMAGE LINK
943	2013-09-13 01:09:18	Fallopia japonica	10	49.490383	-123.736290	Rand Rudland	randrudland@dccnet.com	randrudland@dccnet.com		IMAGE LINK
944	2013-09-13 01:11:56	Fallopia japonica	10	49.491678	-123.743824	Rand Rudland	randrudland@dccnet.com	randrudland@dccnet.com	Entrance to District of Sechelt works yard	IMAGE LINK
945	2013-09-13 03:00:35	Centaurea biebersteinii	500	49.502543	-115.059593	Kori vernier	Kori.vernier@canfor.com	Kori.vernier@canfor.com		IMAGE LINK
946	2013-09-13 02:25:23	Fallopia japonica	10	49.470825	-123.759328	Rand Rudland	randrudland@dccnet.com	randrudland@dccnet.com		IMAGE LINK
947	2013-09-14 05:51:11	Hedera helix	10	49.330992	-123.155998	dan wood	danwood2442@gmail.com	danwood2442@gmail.com	Chocking the tree	IMAGE LINK
948	2013-09-15 07:24:37	Heracleum mantegazzianum	10	49.309339	-124.341587	Sam walker	mistaken_island1@hotmail.com 250 240-4347	mistaken_island1@hotmail.com 250 240-4347		IMAGE LINK
949	2013-09-17 11:03:33	Fallopia japonica	650	50.599816	-127.579898	Jason Hutchinson	Jason.hutchinson@sfini.ca	Jason.hutchinson@sfini.ca		IMAGE LINK
950	2013-09-17 11:03:33	Fallopia japonica	650	50.599816	-127.579898	Jason Hutchinson	Jason.hutchinson@sfini.ca	Jason.hutchinson@sfini.ca		IMAGE LINK

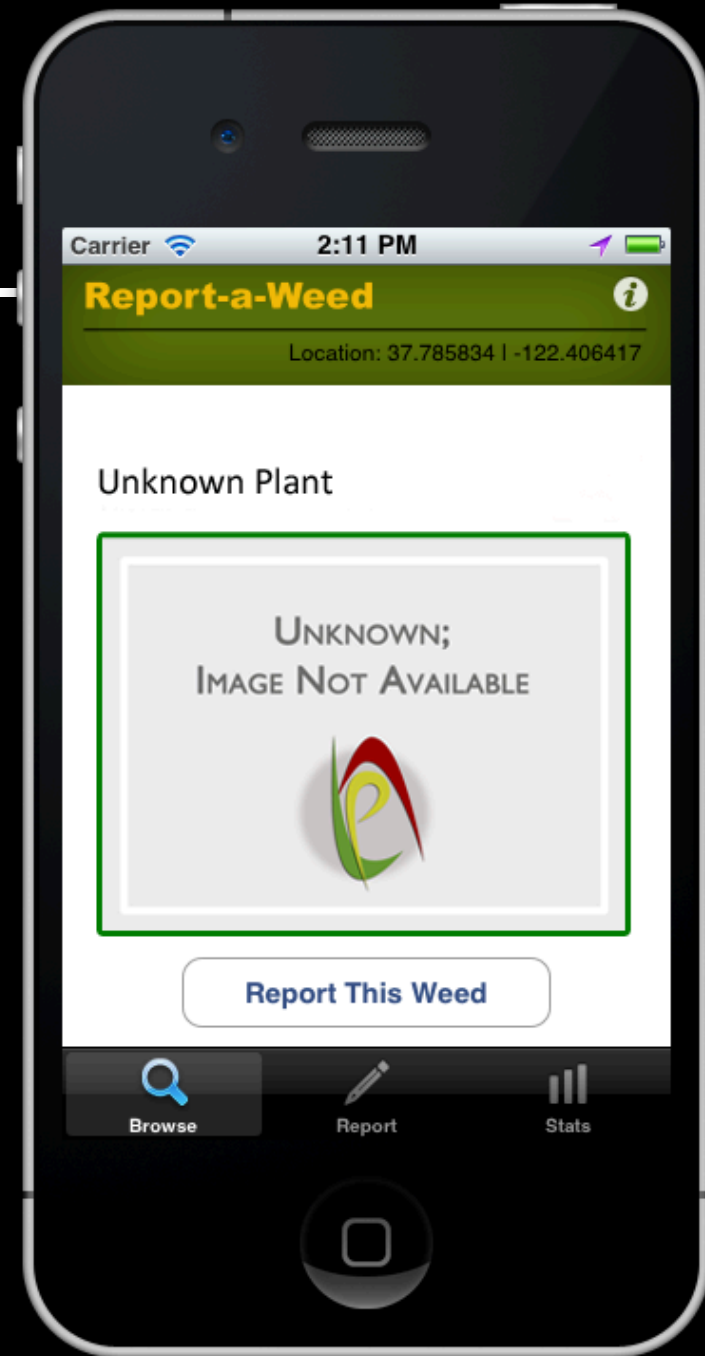
Features

- Ability to search for plants by **Latin name**, **Common name**, or **Flower Colour**
- Scroll through images of plants of the same flower colour
- Add photograph to report



Features

- *Create reports, even when off-line! Click submit and the report will be sent as soon as you are back in cell coverage*
- If you don't know the plant species you want to report, select the 'Unknown' option.



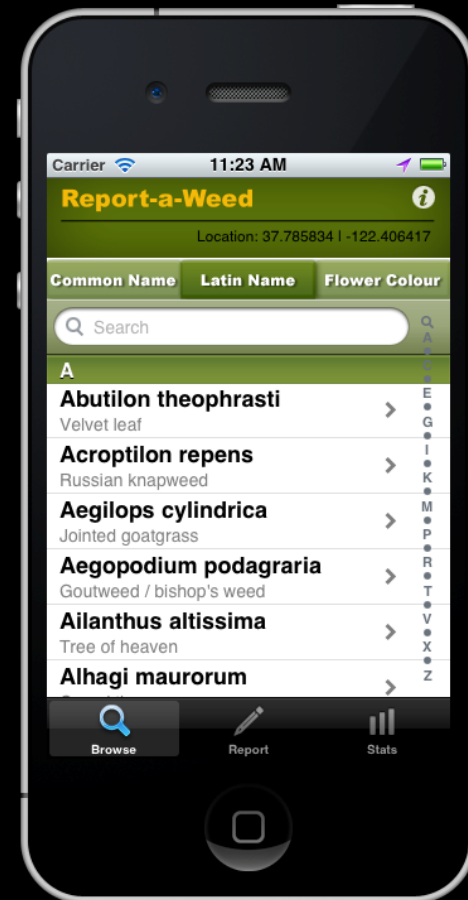
Step 1 – only necessary once

- The app uses the GPS in your phone to send the exact location in the report. If you choose 'Don't Allow', then there will be no Lat/Longs submitted with your report (that makes it hard to find! 😊)



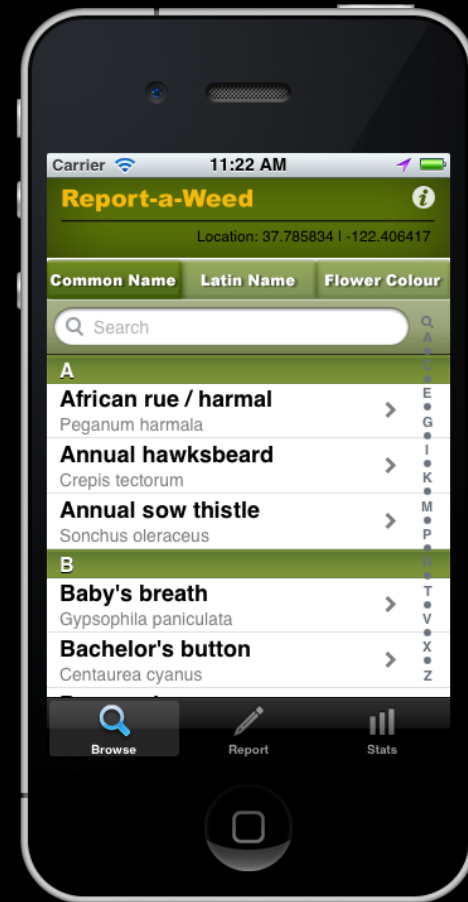
Step 1 – Choose plant

- Choose the plant you want to report.
 - Alphabetically - using Latin name,



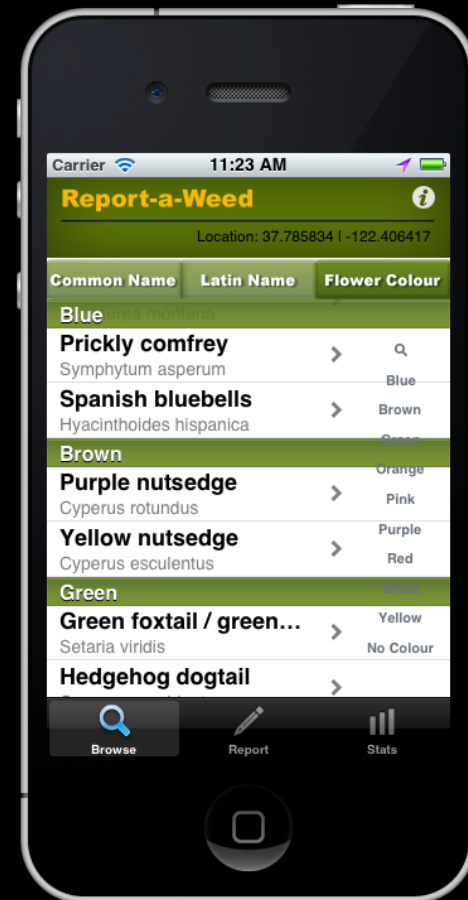
Step 1 – Choose plant

- Choose the plant you want to report.
 - Alphabetically - using Latin name, or Common name,



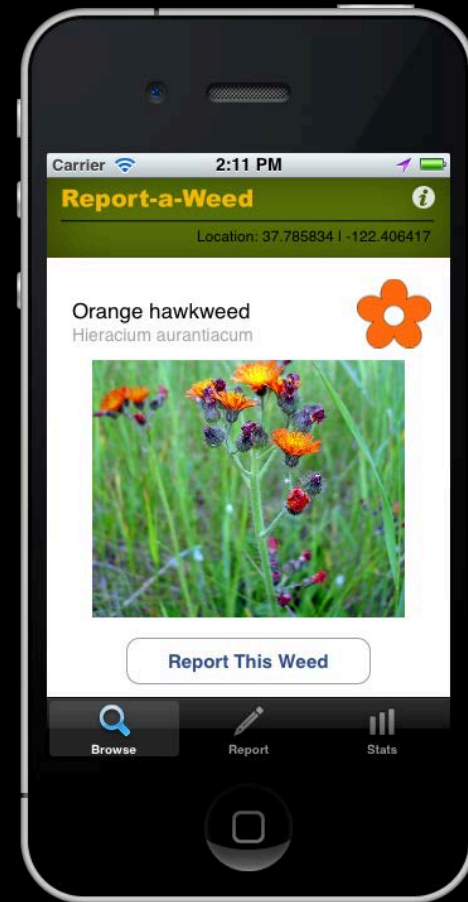
Step 1 – Choose plant

- Choose the plant you want to report.
 - Alphabetically - using Latin name or Common name, or flower colour



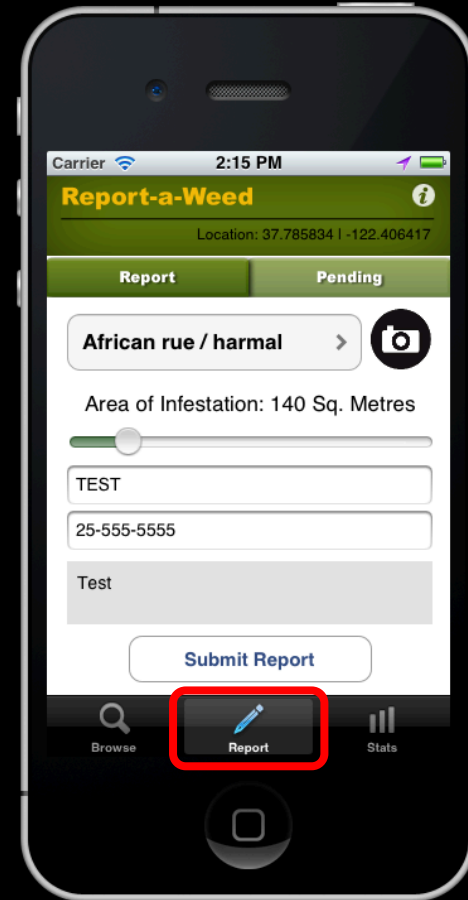
Step 2 – Start Report

- Once you find and select your plant, click '**Report This Weed**'
- From this screen, you can also slide the image to scroll through plants of the same colour



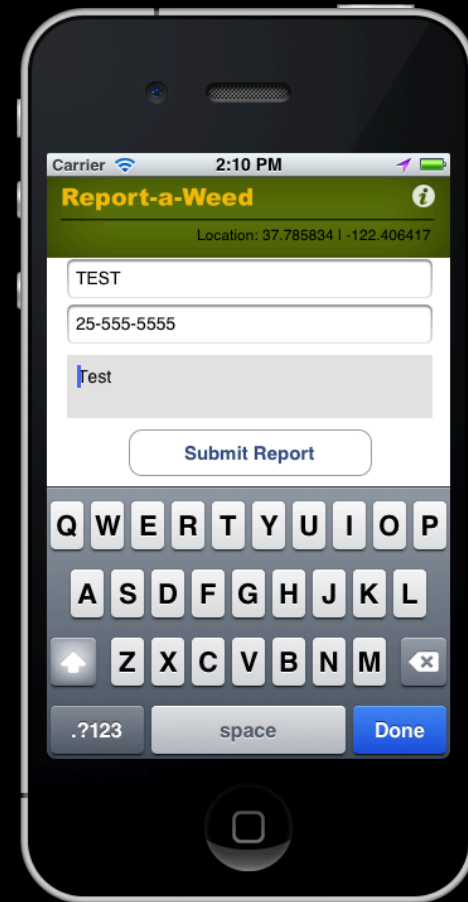
Step 3 – Enter specifics

- Use the slider to select the approximate square footage of the infestation
- Enter your name and/or phone, email contact (only needs to be done once)
- If you like, you can add a comment



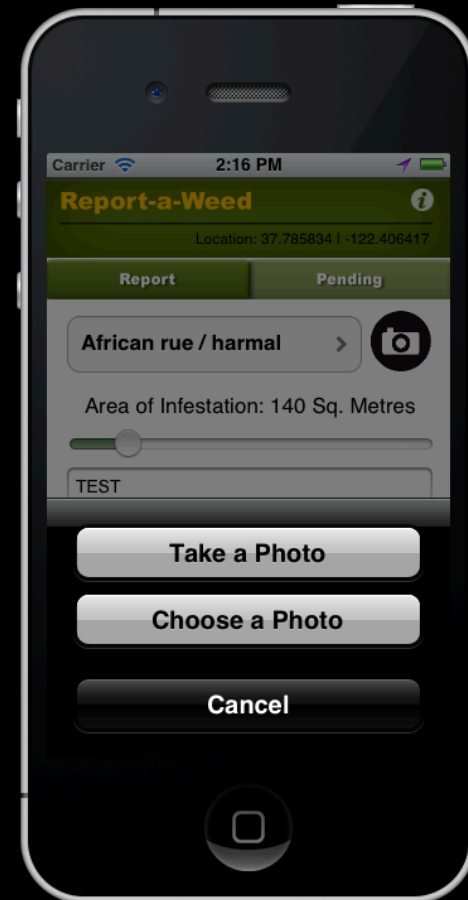
Step 3a – Optional comment

- If you like, you can add a comment



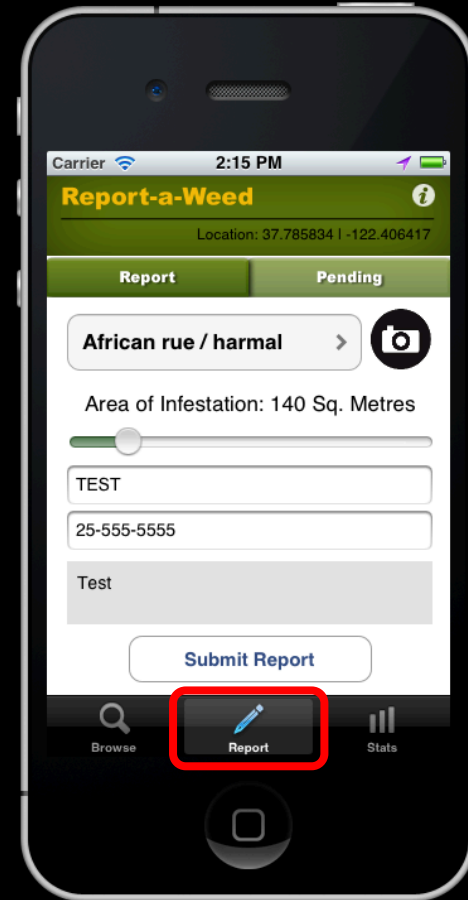
Step 3b – Optional photo

- You can take a picture and add it to your submission; or you may choose an existing photo



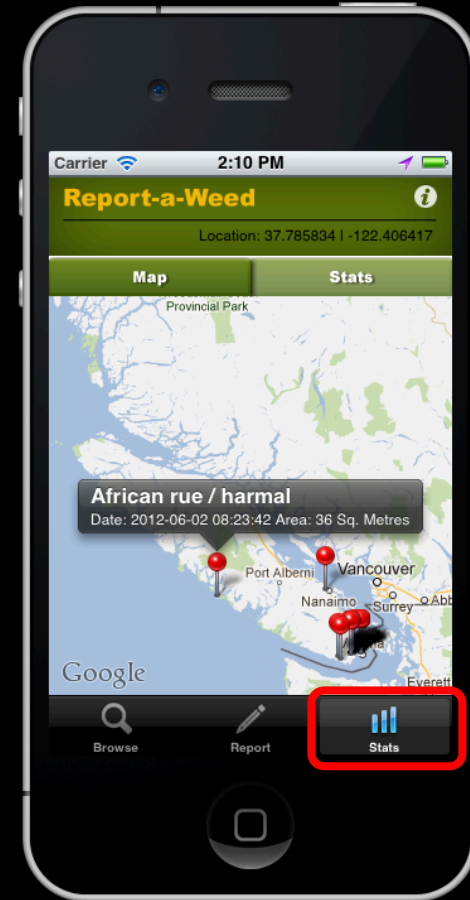
Step 4 – Send

- Once you are happy with your submission, click '**Submit Report**'
- You're done!



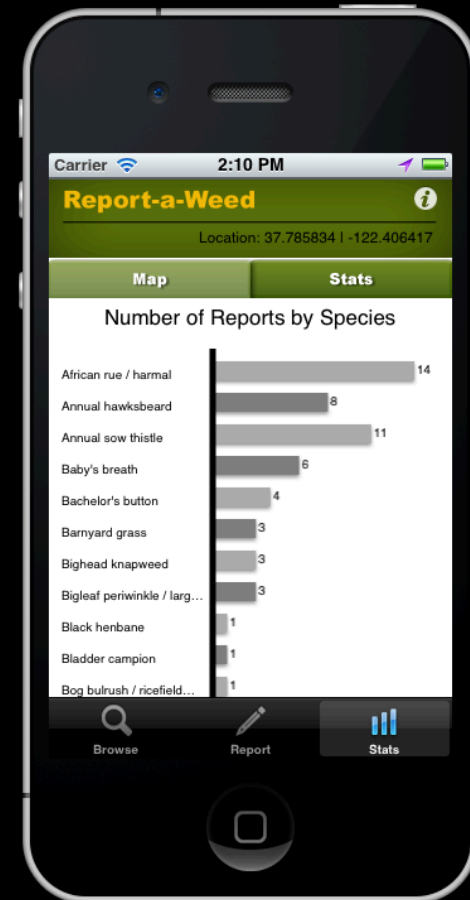
Other Features

- At any time, you can also view the Stats tab items, which include
 - A Google map with the 500 most recent submissions,



Other Features

- At any time, you can also view the Stats tab items, which include
 - A Google map with the 500 most recent submissions,
 - A Table with the most recent 500 submissions, by species



Questions?

- Please feel free to review the information at <https://www2.gov.bc.ca/gov/content/environment/plants-animals-ecosystems/invasive-species/reporting-invasive-species>
- Contact the invasive database specialist at Ministry of Forests, Lands and Natural Resource Operations and Rural Development):
 - Invasive.Plants@gov.bc.ca