

(The "Agreement")

**Amendment Agreement #1**

**WHEREAS:**

- A. The parties entered into the Agreement on January 24, 2019.
- B. The parties wish to amend the Agreement as set out in this Amendment Agreement #1 for the purpose of amending Appendix A: Map 1 – Traditional Territory of the Wei Wai Kum First Nation.

**THEREFORE:**

The parties agree to amend the Agreement as follows:

- 1. Appendix A is deleted and replaced with Appendix A to this Amending Agreement #1.


In all other respects the Agreement remains the same.


These amendments will take effect on the date that the last party signs this Amendment Agreement #1.

**Wei Wai Kum First Nation**

  
\_\_\_\_\_  
Chief Chris Roberts

Dec. 9, 2019  
Date

  
\_\_\_\_\_  
Councillor

  
\_\_\_\_\_  
Councillor

  
\_\_\_\_\_  
Witness of Wei Wai Kum First Nation  
Signatures

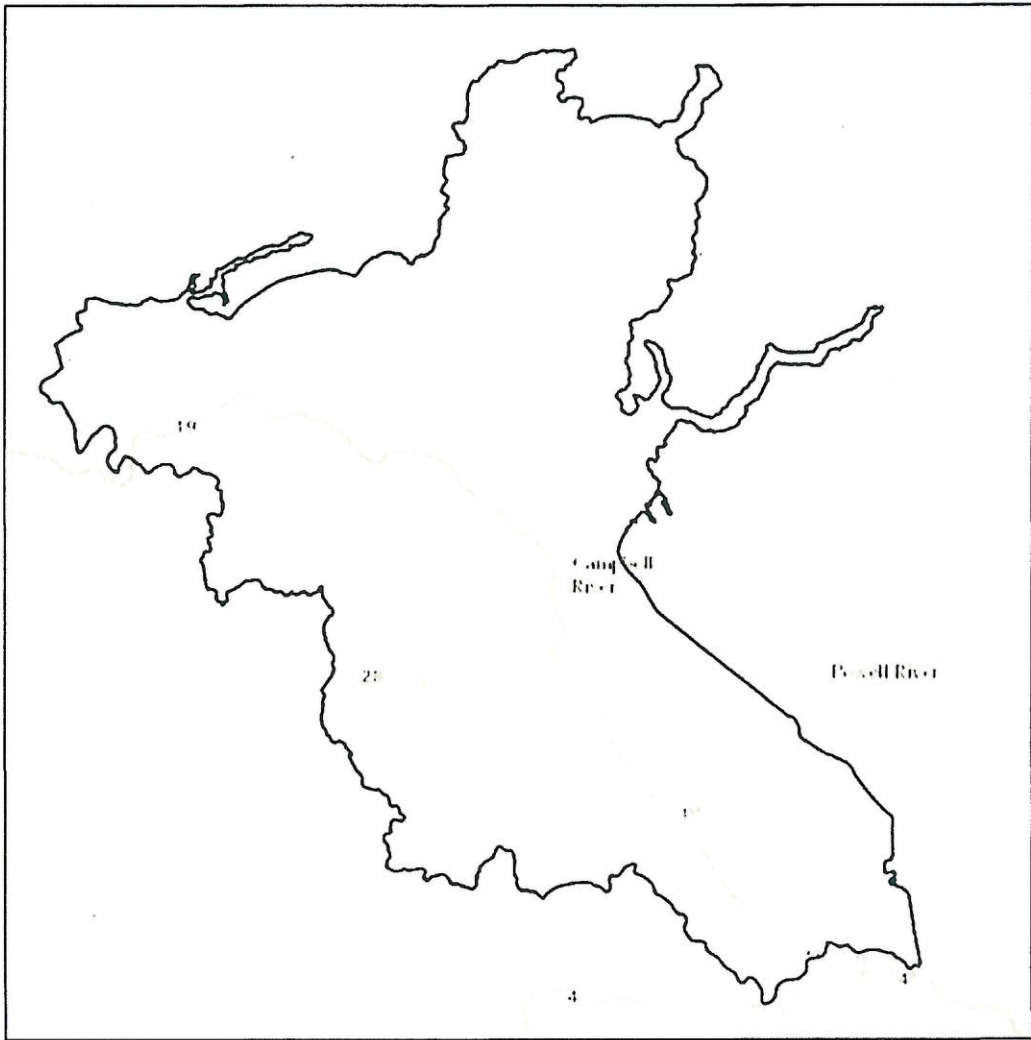
Signed on behalf of:


**Government of British Columbia**

  
\_\_\_\_\_  
Minister of Indigenous Relations  
and Reconciliation


Jan. 27, 2020  
Date

  
\_\_\_\_\_  
Witness of Minister Signature



 Forest and Range Consultation and Revenue Sharing Agreement Boundary

0 12.5 25 50 Kilometers



This map has been prepared for information purposes only and is not intended to create, recognize, limit or deny any aboriginal rights, including title, that any First Nations may have, or impose any obligations on British Columbia or alter the legal status of resources within the Province or the existing legal authority of British Columbia.

