

Range Tenure RAN073910 (NORMAN WOOD) Overlap with or Adjacent to NStQ Proposed AiP Lands

CONFIDENTIAL;

 WITHOUT




 PREJUDICE.

 DO NOT COPY OR














 DISTRIBUTE

 FURTHER.












NSIQ Treaty

-  Proposed AIP Lands
-  ITA LANDS - Phase 1 Land Transfer
-  ITA LANDS - Phase 2 Land Transfer









Planning Information

-  Pastures
-  Range Unit Boundary
-  WHA - Approved
-  Sensitive Area
-  Point of Diversion
-  Recreation Sites
-  Grazing Lease
-  Other Lease
-  Indian Reserves
-  Wetland
-  Private Land
-  Provincial Parks, Conservancies, Eco Reserves, etc.
-  Open Range



Range Improvement Features

-  Cattleguard
-  Gate
-  Corral
-  Crossing
-  Exclosure
-  Salt
-  Gully Plug
-  Cabin
-  Water Development
-  Other
-  Fence

Transportation


-  Oil or Gas Pipeline
-  Powerlines
-  Railway
-  Highway
-  Public
-  FSR Tenures
-  Road Permit Tenures
-  Non-status Roads

Forest Age

-  0 to 5 Years
-  6 to 30 Years

0 0.5 1 1.5 2 2.5

 Kilometers



 1:50,000 at ANS I D

 NAD 1983 UTM Zone 10N

