
















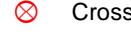
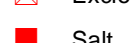


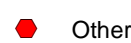



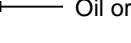
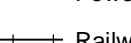
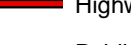

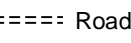
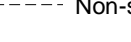


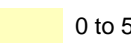
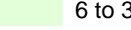




# Range Tenure RAN077551 (DAVID CUNNINGHAM) Overlap with or Adjacent to NStQ Proposed AIP Lands

- NStQ Treaty**
-  Proposed AIP Lands
  -  ITA LANDS - Phase 1 Land Transfer
  -  ITA LANDS - Phase 2 Land Transfer
- Planning Information**
-  Pastures
  -  Range Unit Boundary
  -  WHA - Approved
  -  Sensitive Area
  -  Point of Diversion
  -  Recreation Sites
  -  Grazing Lease
  -  Other Lease
  -  Indian Reserves
  -  Wetland
  -  Private Land
  -  Provincial Parks, Conservancies, Eco Reserves, etc.
  -  Open Range
- Range Improvement Features**
-  Cattleguard
  -  Gate
  -  Corral
  -  Crossing
  -  Exclosure
  -  Salt
  -  Gully Plug
  -  Cabin
  -  Water Development
  -  Other
  -  Fence
- Transportation**
-  Oil or Gas Pipeline
  -  Powerlines
  -  Railway
  -  Highway
  -  Public
  -  FSR Tenures
  -  Road Permit Tenures
  -  Non-status Roads
- Forest Age**
-  0 to 5 Years
  -  6 to 30 Years

