















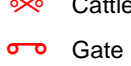

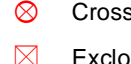






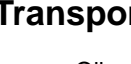
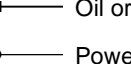
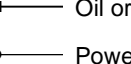
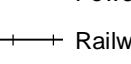
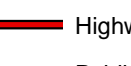

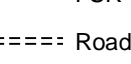
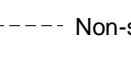


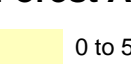



Range Tenure RAN076023 (ALLAN GLEN, JR) Overlap with or Adjacent to NStQ Proposed AiP Lands

- NStQ Treaty**
-  Proposed AiP Lands
 -  ITA LANDS - Phase 1 Land Transfer
 -  ITA LANDS - Phase 2 Land Transfer
- Planning Information**
-  Pastures
 -  Range Unit Boundary
 -  WHA - Approved
 -  Sensitive Area
 -  Point of Diversion
 -  Recreation Sites
 -  Grazing Lease
 -  Other Lease
 -  Indian Reserves
 -  Wetland
 -  Private Land
 -  Provincial Parks, Conservancies, Eco Reserves, etc.
 -  Open Range
- Range Improvement Features**
-  Cattleguard
 -  Gate
 -  Corral
 -  Crossing
 -  Exclosure
 -  Salt
 -  Gully Plug
 -  Cabin
 -  Water Development
 -  Other
 -  Fence
- Transportation**
-  Oil or Gas Pipeline
 -  Powerlines
 -  Railway
 -  Highway
 -  Public
 -  FSR Tenures
 -  Road Permit Tenures
 -  Non-status Roads
- Forest Age**
-  0 to 5 Years
 -  6 to 30 Years

