

**Kwadacha Nation Forest & Range Consultation and  
Revenue Sharing Amending Agreement (“2024 Amending Agreement”)**

**Between:**

**Kwadacha Nation,  
as represented by Chief and Council (“Kwadacha Nation”)**

**And:**

**His Majesty the King in Right of the Province of British Columbia, as represented by the  
Minister of Indigenous Relations and Reconciliation (“British Columbia”)**

(each a “Party” and collectively the “Parties”)

**WHEREAS:**

- A. The Parties entered into the Kwadacha Nation Forest & Range Consultation and Revenue Sharing Agreement effective May 6, 2024 (“2024 Kwadacha Nation FCRSA”);
- B. The Parties agree that the 2024 Kwadacha Nation FCRSA should be amended to reflect the replacement of Appendix A – Map of Territory.

**THEREFORE THE PARTIES AGREE AS FOLLOWS:**

- 1. The 2024 Kwadacha Nation FCRSA is amended by deleting Appendix A – Map of Territory and replacing it with Appendix A attached at Schedule 1 to this 2024 Amending Agreement.
- 2. This 2024 Amending Agreement will take effect on the last date on which this 2024 Amending Agreement is fully executed by the Parties (the “Effective Date”).
- 3. British Columbia represents and warrants to Kwadacha Nation, with the intent and understanding that Kwadacha Nation will rely on such representations and warranties in entering into this 2024 Amending Agreement, that British Columbia has the legal power, capacity and authority to enter into this 2024 Amending Agreement, British Columbia has taken all necessary actions and has obtained all necessary approvals to enter into this Agreement, and this Agreement is a valid and binding obligation upon British Columbia.
- 4. Kwadacha Nation represents and warrants to British Columbia, with the intent and understanding that British Columbia will rely on such representations and warranties in entering into this 2024 Amending Agreement, that:
  - (a) Kwadacha Nation has the legal power, capacity and authority to enter into this 2024 Amending Agreement on behalf of any person who is a member of the Kwadacha Nation (the “Members”);

- (b) Kwadacha Nation has taken all necessary actions and has obtained all necessary approvals to enter into this 2024 Amending Agreement on behalf of the Members; and
- (c) This 2024 Amending Agreement is a valid and binding obligation upon Kwadacha Nation.

5. This 2024 Amending Agreement may be executed in counterpart and by each party delivering it to the other by fax or electronic mail. Each facsimile or scanned copy will be deemed to be an original and the counterparts taken together will be deemed to constitute one document.

Signed on behalf of:


**Kwadacha Nation**

  
\_\_\_\_\_  
Chief Darryl McCook

July 23, 2024  
\_\_\_\_\_  
Date


  
\_\_\_\_\_  
Councillor

  
\_\_\_\_\_  
Councillor

  
\_\_\_\_\_  
Witness of Kwadacha Nation signatures

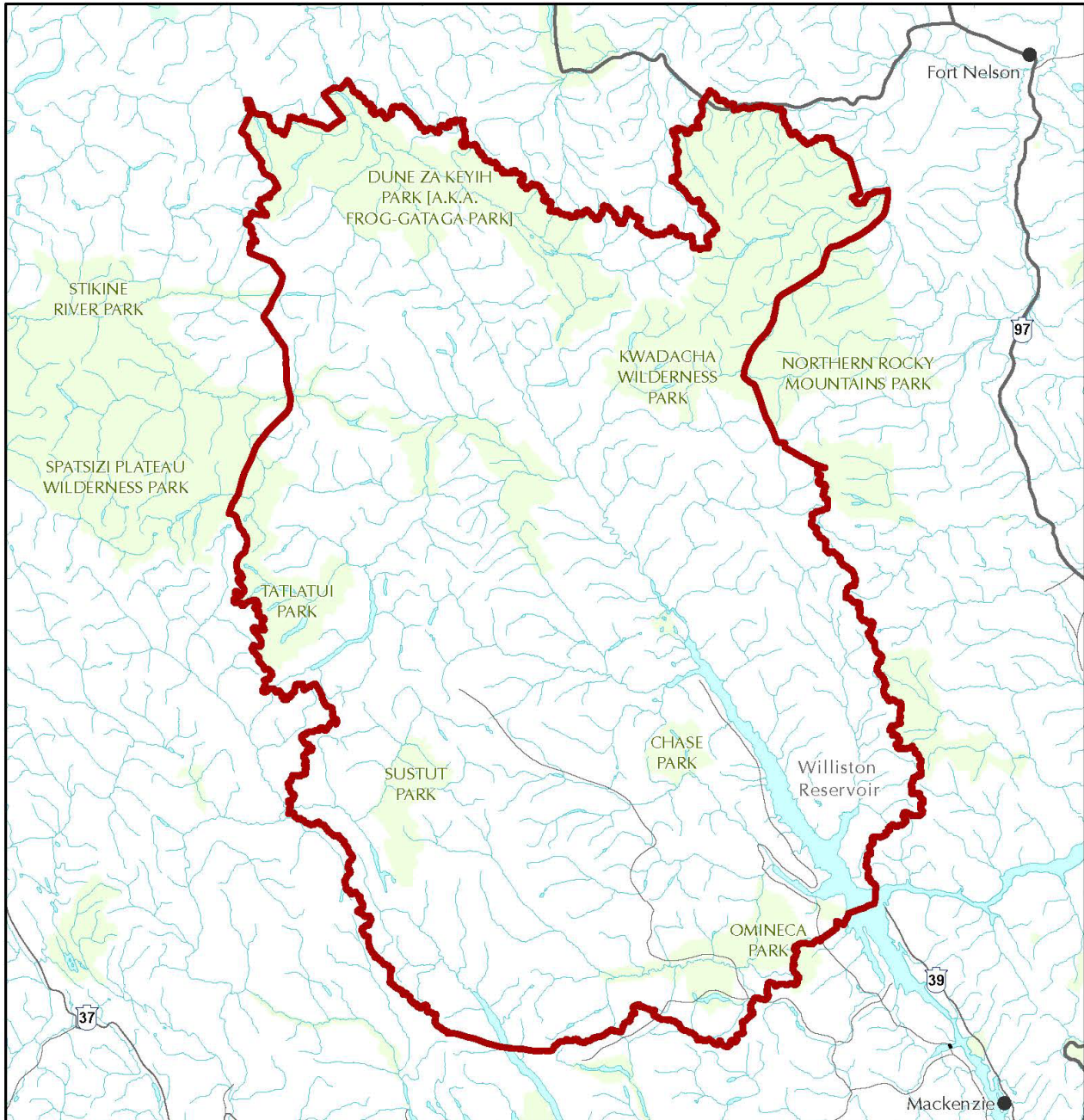
Signed on behalf of:

**Government of British Columbia**



  
\_\_\_\_\_  
Minister of Indigenous Relations and Reconciliation

July 23, 2024  
\_\_\_\_\_  
Date

# SCHEDULE 1 APPENDIX A



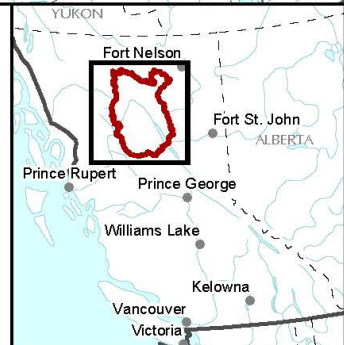
## Kwadacha Nation Forest and Range Consultation and Revenue Sharing Agreement

-  Forest and Range Consultation and Revenue Sharing Agreement Boundary
-  Park or protected area

This map has been prepared for information purposes only and is not intended to create, recognize, limit or deny any aboriginal rights, including title, that any First Nations may have, or impose any obligations on British Columbia or alter the legal status of resources within the Province or the existing legal authority of British Columbia.

0 1:2,000,000 50  
Kilometres  
Ratio scale is correct at 8.5" x 11" page size.

Produced by: GeoBC  
Created by: Decision Support Section,  
Coordinate System: NAD 1983 BC Albers  
Date: July 16, 2024  
Produced for: Ministry of Indigenous  
Relations and Reconciliation



N:\projects\kwadacha\ar\gis\projects\FCRSA\kwadacha\_Forest\_and\_Range\_Consultation\_Agreement\_FCRSA.mxd [2024.07.16] [11:26:07]