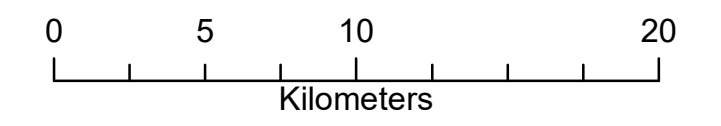



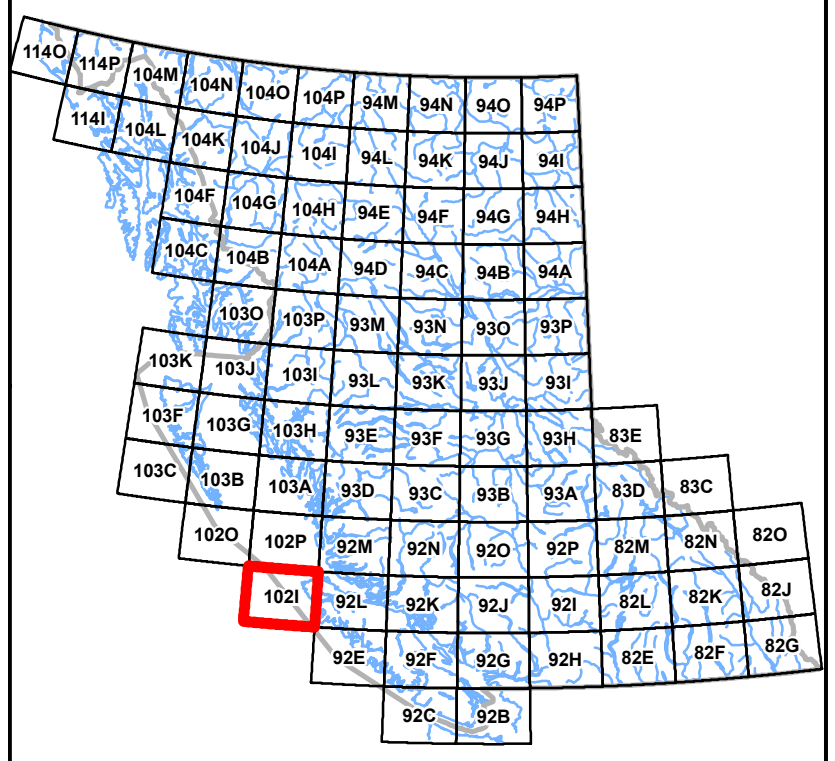
# Cape Scott MAPSHEET 102I

- High Smoke Sensitivity Zone
- Medium Smoke Sensitivity Zone
- Low Smoke Sensitivity Zone
- City
- Town
- Village

This map is listed in Schedule 3 of the Open Burning Smoke Control Regulation, under the Environmental Management Act.



**SCALE 1:250,000**  
If printed at size 30" by 22"



**B.C. Ministry of Environment and Climate Change Strategy**

Copyright © 2019, Province of British Columbia

Projection: BC Albers  
Datum: NAD 83  
Date: July 3, 2019