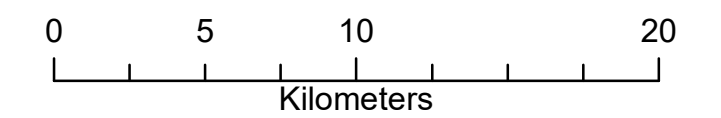



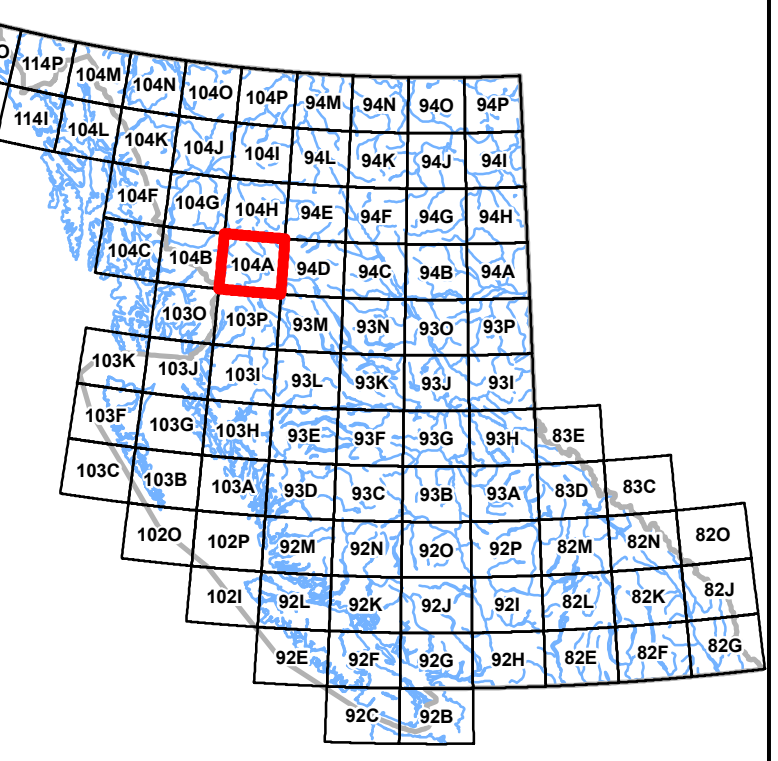
Bowser Lake MAPSHEET 104A

- High Smoke Sensitivity Zone
- Medium Smoke Sensitivity Zone
- Low Smoke Sensitivity Zone
- City
- Town
- Village

This map is listed in Schedule 3 of the Open Burning Smoke Control Regulation, under the Environmental Management Act.



SCALE 1:250,000
If printed at size 30" by 22"



B.C. Ministry of Environment and Climate Change Strategy

Copyright © 2019, Province of British Columbia

Projection: BC Albers
Datum: NAD 83
Date: July 3, 2019

