

PROVINCE OF BRITISH COLUMBIA

ORDER OF THE MINISTER OF FORESTS

*Forest and Range Practices Act*

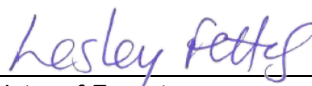
Ministerial Order No. M84

I order that, pursuant to section 7 (1) and (2) of the Government Actions Regulation, B.C. Reg. 582/2004:

- a) a scenic area is established for the area identified as “Retention” and shaded in red, within tree farm licence 47, bordered in bold green, as set out in the map, dated March 6, 2024, and attached as Schedule A, and
- b) for the scenic area established by paragraph (a), a visual quality objective is established as set out in the map referred to in that paragraph.

March 28, 2024

*Date*



*Minister of Forests  
(or authorized signatory)*

Lesley Fettes, District Manager

*Printed Name and Title (if authorized signatory)*

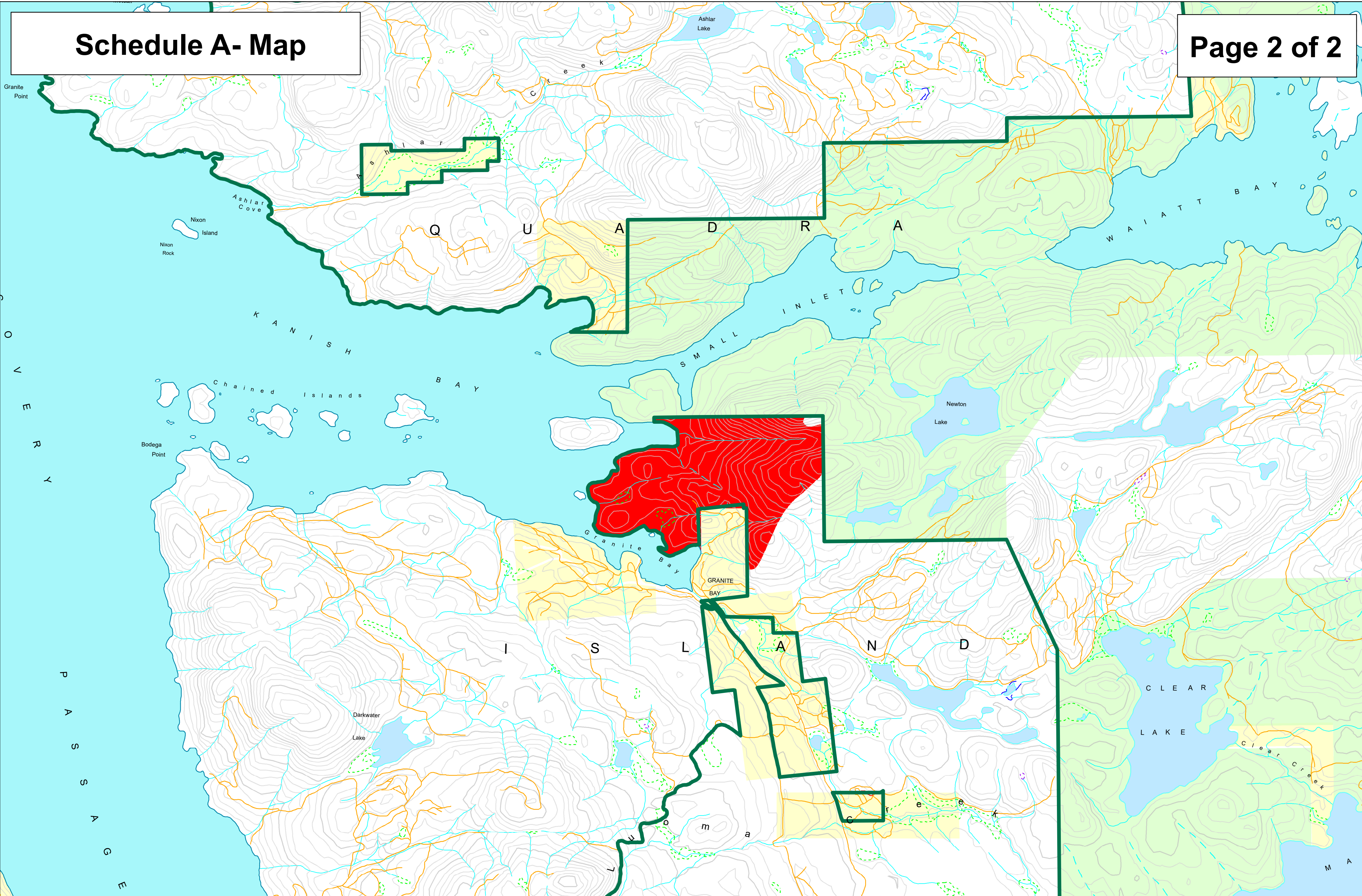
---

*(This part is for administrative purposes only and is not part of the Order.)*

**Authority under which Order is made:**


Act and section: Government Actions Regulation, B.C. Reg. 582/2004, s.7(1) and (2)

Other: Forest and Range Practices Act, S.B.C. 2002, c. 69, s.150.3



Produced by  
The Ministry of Forests  
Campbell River Resource District

Projection: Albers  
Datum: NAD83



## Granite Bay Visual Quality Objective

**Visual Quality Objectives  
-Scenic Area-**

 Retention (R)

 TFL 47

 Roads

 Parks/Protected Areas

 Private Land

1:20,000

0 0.5 1 2 Kilometers

March 6, 2024