

Mount Polley BC Ministry of Environment Sampling Locations August 4th 2014 to December 21st 2015

* Asterisk indicates Sampling done by FED PROV

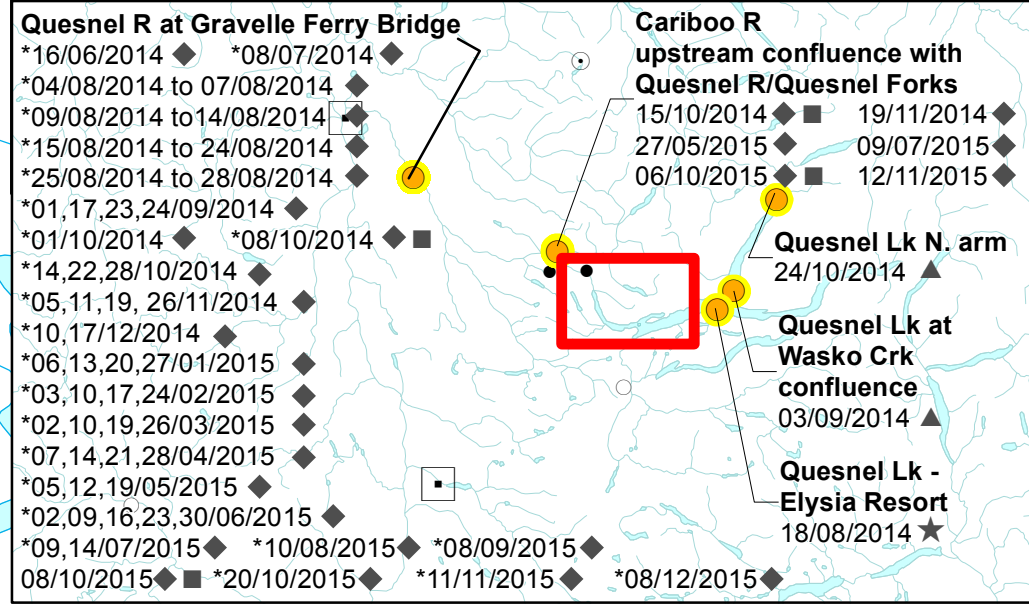
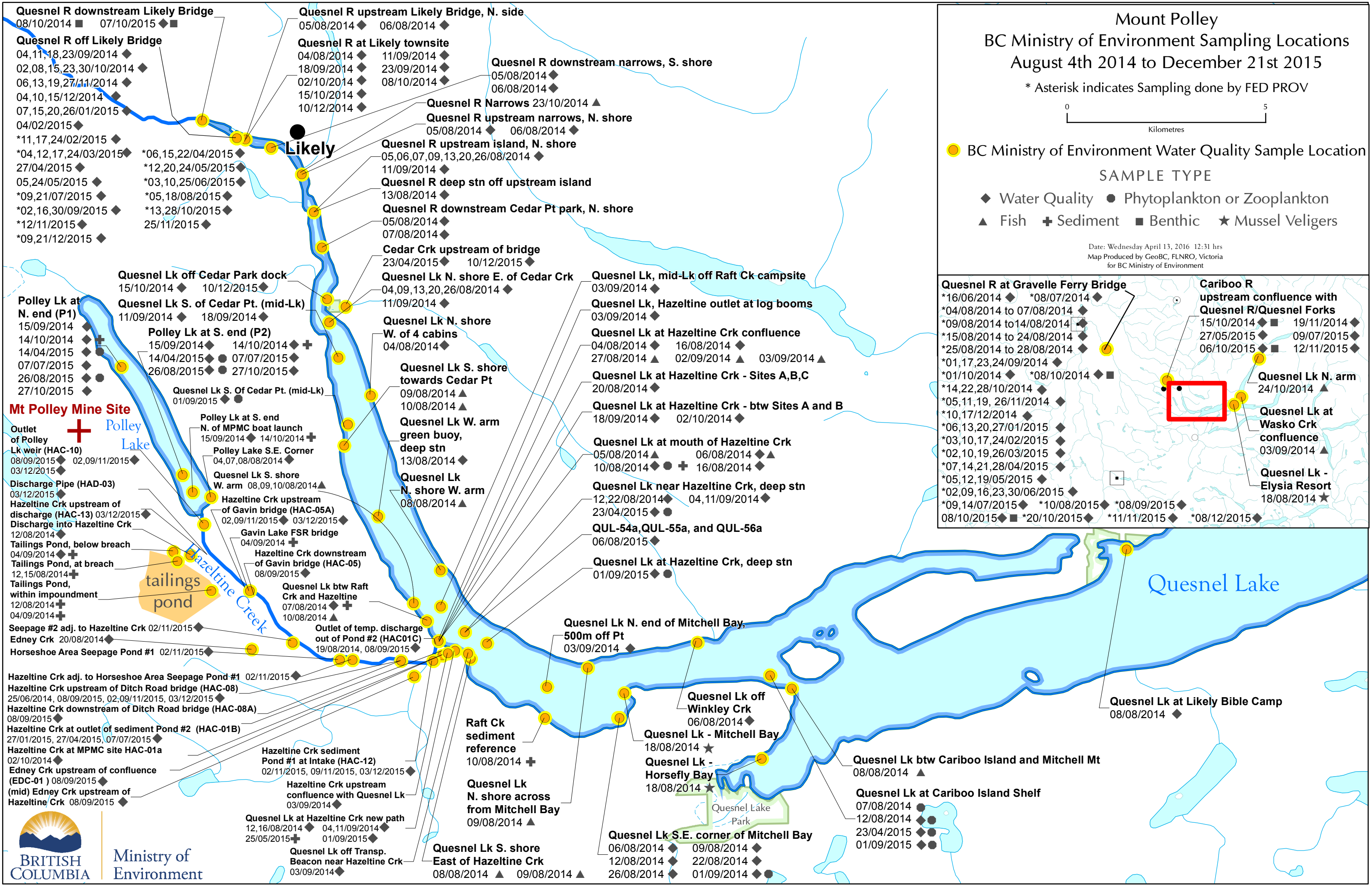


● BC Ministry of Environment Water Quality Sample Location

SAMPLE TYPE

- ◆ Water Quality
- Phytoplankton or Zooplankton
- ▲ Fish
- ⊕ Sediment
- Benthic
- ★ Mussel Veligers

Date: Wednesday April 13, 2016 12:31 hrs
Map Produced by GeoBC, FLNRO, Victoria
for BC Ministry of Environment



Quesnel R at Gravelle Ferry Bridge
 *16/06/2014 ◆ *08/07/2014 ◆
 *04/08/2014 to 07/08/2014 ◆
 *09/08/2014 to 14/08/2014 ◆
 *15/08/2014 to 24/08/2014 ◆
 *25/08/2014 to 28/08/2014 ◆
 *01,17,23,24/09/2014 ◆
 *01/10/2014 ◆ *08/10/2014 ◆ ■
 *14,22,28/10/2014 ◆
 *05,11,19, 26/11/2014 ◆
 *10,17/12/2014 ◆
 *06,13,20,27/01/2015 ◆
 *03,10,17,24/02/2015 ◆
 *02,10,19,26/03/2015 ◆
 *07,14,21,28/04/2015 ◆
 *05,12,19/05/2015 ◆
 *02,09,16,23,30/06/2015 ◆
 *09,14/07/2015 ◆ *10/08/2015 ◆ *08/09/2015 ◆
 08/10/2015 ◆ ■ *20/10/2015 ◆ *11/11/2015 ◆ *08/12/2015 ◆

Cariboo R upstream confluence with Quesnel R/Quesnel Forks
 15/10/2014 ◆ ■ 19/11/2014 ◆
 27/05/2015 ◆ 09/07/2015 ◆
 06/10/2015 ◆ ■ 12/11/2015 ◆

Quesnel Lk N. arm
 24/10/2014 ▲

Quesnel Lk at Wasko Crk confluence
 03/09/2014 ▲

Quesnel Lk - Elysia Resort
 18/08/2014 ★

Mt Polley Mine Site

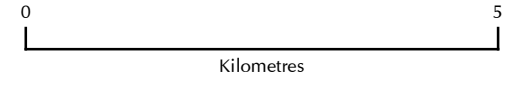
Outlet of Polley Lk weir (HAC-10) 08/09/2015 ◆ 02,09/11/2015 ◆
 03/12/2015 ◆
 Discharge Pipe (HAD-03) 03/12/2015 ◆
 Hazeltine Crk upstream of discharge (HAC-13) 03/12/2015 ◆
 Discharge into Hazeltine Crk 12/08/2014 ◆
 Tailings Pond, below breach 04/09/2014 ◆ ⊕
 Tailings Pond, at breach 12,15/08/2014 ⊕
 Tailings Pond, within impoundment 12/08/2014 ⊕
 04/09/2014 ⊕
 Seepage #2 adj. to Hazeltine Crk 02/11/2015 ◆
 Edney Crk 20/08/2014 ◆
 Horseshoe Area Seepage Pond #1 02/11/2015 ◆

Hazeltine Crk adj. to Horseshoe Area Seepage Pond #1 02/11/2015 ◆
 Hazeltine Crk upstream of Ditch Road bridge (HAC-08) 25/06/2014, 08/09/2015, 02,09/11/2015, 03/12/2015 ◆
 Hazeltine Crk downstream of Ditch Road bridge (HAC-08A) 08/09/2015 ◆
 Hazeltine Crk at outlet of sediment Pond #2 (HAC-01B) 27/01/2015, 27/04/2015, 07/07/2015 ◆
 Hazeltine Crk at MPMC site HAC-01a 02/10/2014 ◆
 Edney Crk upstream of confluence (EDC-01) 08/09/2015 ◆
 (mid) Edney Crk upstream of Hazeltine Crk 08/09/2015 ◆



Mount Polley BC Ministry of Environment Sampling Locations January 6th 2016 to August 30th 2016

* Asterisk indicates Sampling done by FED PROV



● BC Ministry of Environment Water Quality Sample Location

SAMPLE TYPE

- ◆ Water Quality
- Phytoplankton or Zooplankton
- ▲ Fish
- ⊕ Sediment
- Benthic
- ★ Mussel Veligers

Date: Tuesday September 20, 2016 16:54 hrs
Map Produced by GeoBC, FLNRO, Victoria
for BC Ministry of Environment

