



Client
Suncor Energy Products Partnership

Location
7855 Kingsway (SEPP Property)

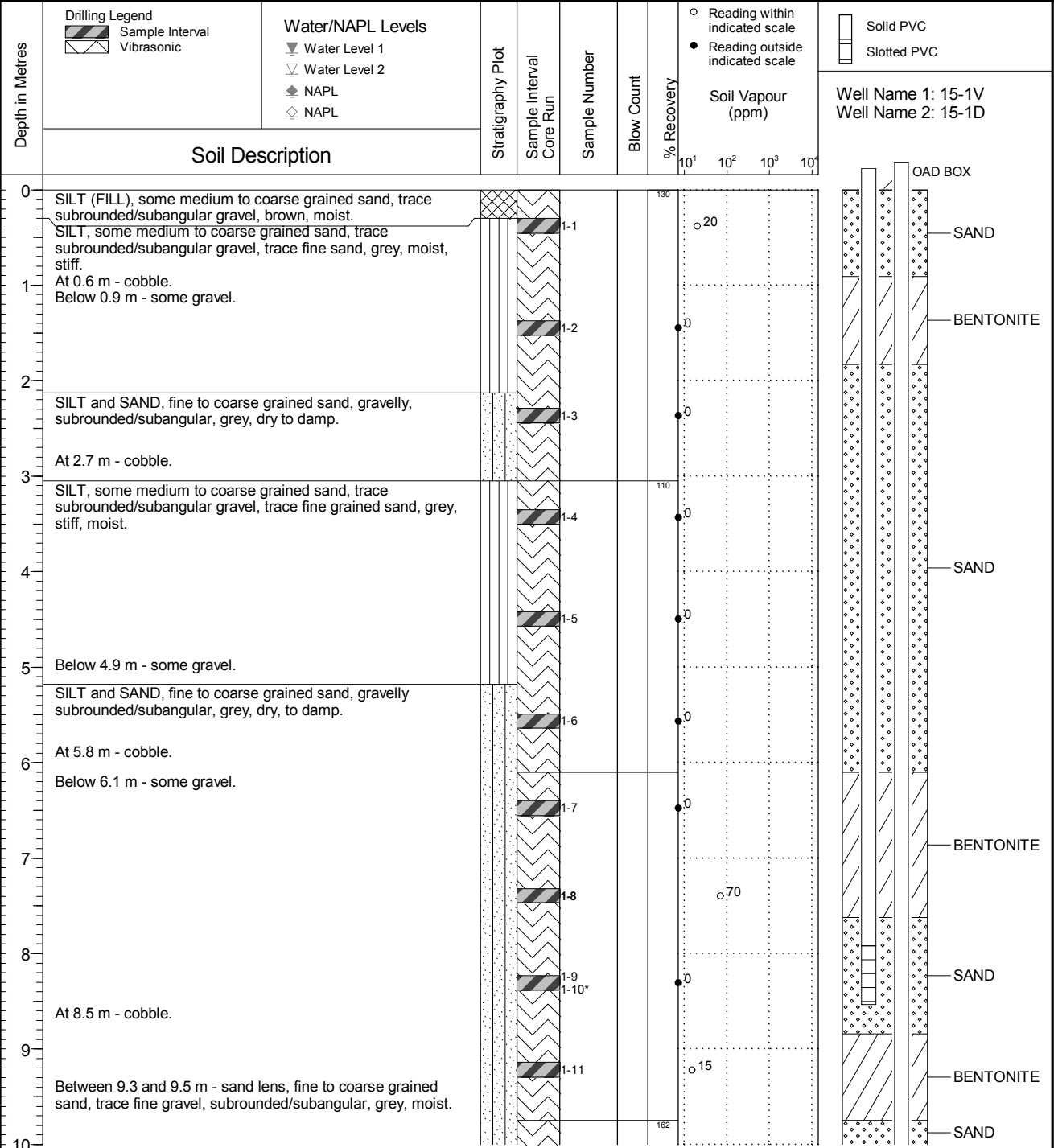
Borehole No. : 15-1VD

PAGE 1 OF 3

Drilling Contractor Sonic Drilling Ltd.
Drilling Method Vibratory Sonic
Borehole Dia. (m) 0.20
Pipe/Slotted Pipe Dia. (m) 0.03/0.05

Date Monitored 2015 04 28
Ground Surface Elev. (m) 95.926
Top of Casing Elev. (m) 96.152 , 96.214

Project Number: 130511
Borehole Logged By: ST
Date Drilled: 2015 03 05
Log Typed By: SGP



NOTES
 Bolded sample denotes sample analyzed.
 * denotes blind field duplicate.

Print Date: 2015.06.05 QA1: JJJ Date Approved: 2015.06.02

Any use which a third party makes of this document, or any reliance on or decisions to be made based on it, are the responsibility of such third parties. Suncor Energy Products Partnership/SNC-Lavalin Inc./CSAP/MOE are not responsible for any use or modification of this document. Suncor Energy Products Partnership/SNC-Lavalin/CSAP/MOE accept no responsibility for damages, if any, suffered by any third party as a result of decisions made or actions taken based on this document.



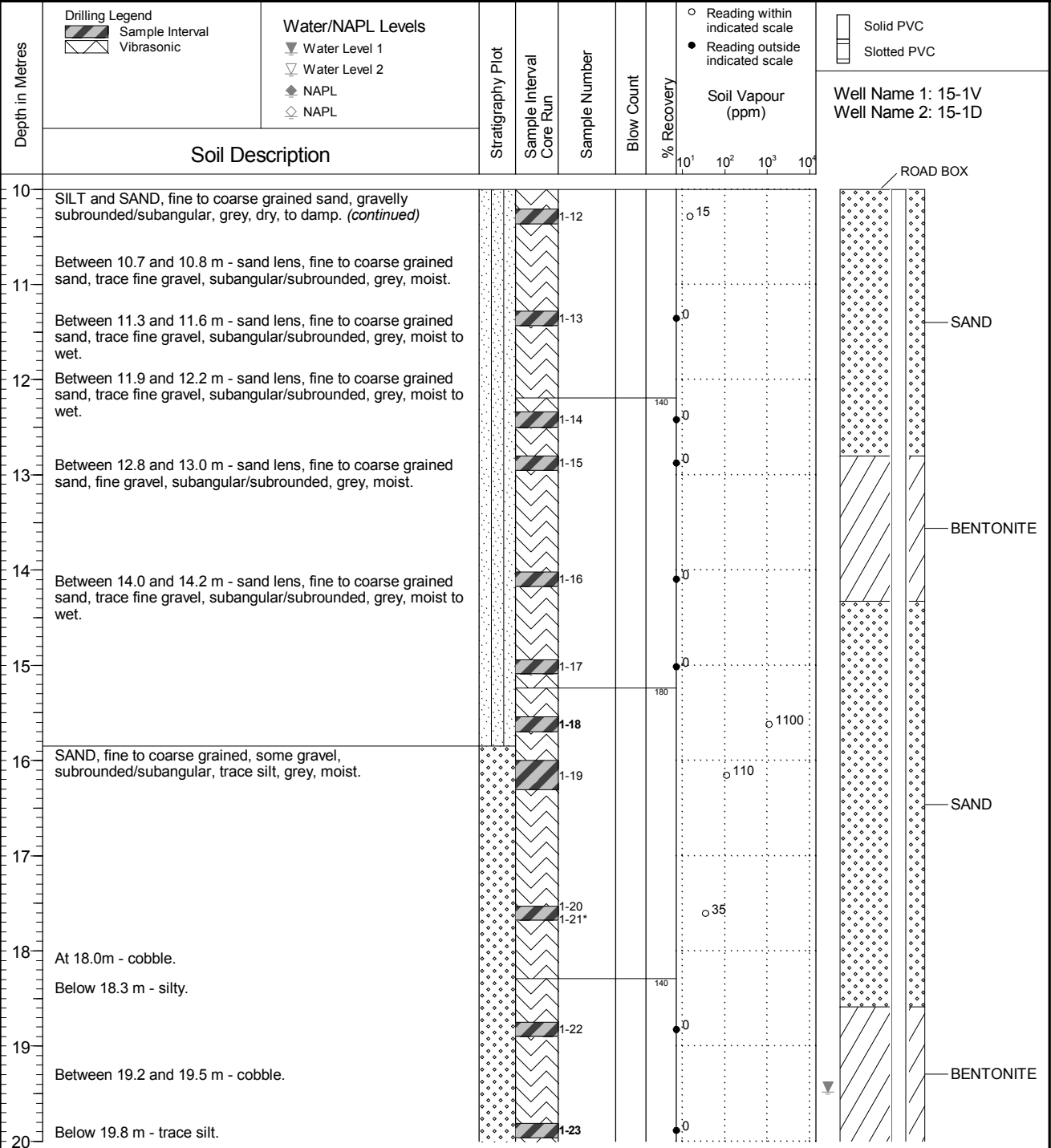
Client
Suncor Energy Products Partnership
 Location
7855 Kingsway (SEPP Property)

Borehole No. : 15-1V/D
 PAGE 2 OF 3

Drilling Contractor: Sonic Drilling Ltd.
 Drilling Method: Vibratory Sonic
 Borehole Dia. (m): 0.20
 Pipe/Slotted Pipe Dia. (m): 0.03/0.05

Date Monitored: 2015 04 28
 Ground Surface Elev. (m): 95.926
 Top of Casing Elev. (m): 96.152, 96.214

Project Number: 130511
 Borehole Logged By: ST
 Date Drilled: 2015 03 05
 Log Typed By: SGP



NOTES
 Bolded sample denotes sample analyzed.
 * denotes blind field duplicate.

Print Date: 2015.06.05 QA1: JJJ Date Approved: 2015.06.02

Any use which a third party makes of this document, or any reliance on or decisions to be made based on it, are the responsibility of such third parties. Suncor Energy Products Partnership/SNC-Lavalin Inc./CSAP/MOE are not responsible for any use or modification of this document. Suncor Energy Products Partnership/SNC-Lavalin/CSAP/MOE accept no responsibility for damages, if any, suffered by any third party as a result of decisions made or actions taken based on this document.



Client
Suncor Energy Products Partnership
 Location
7855 Kingsway (SEPP Property)

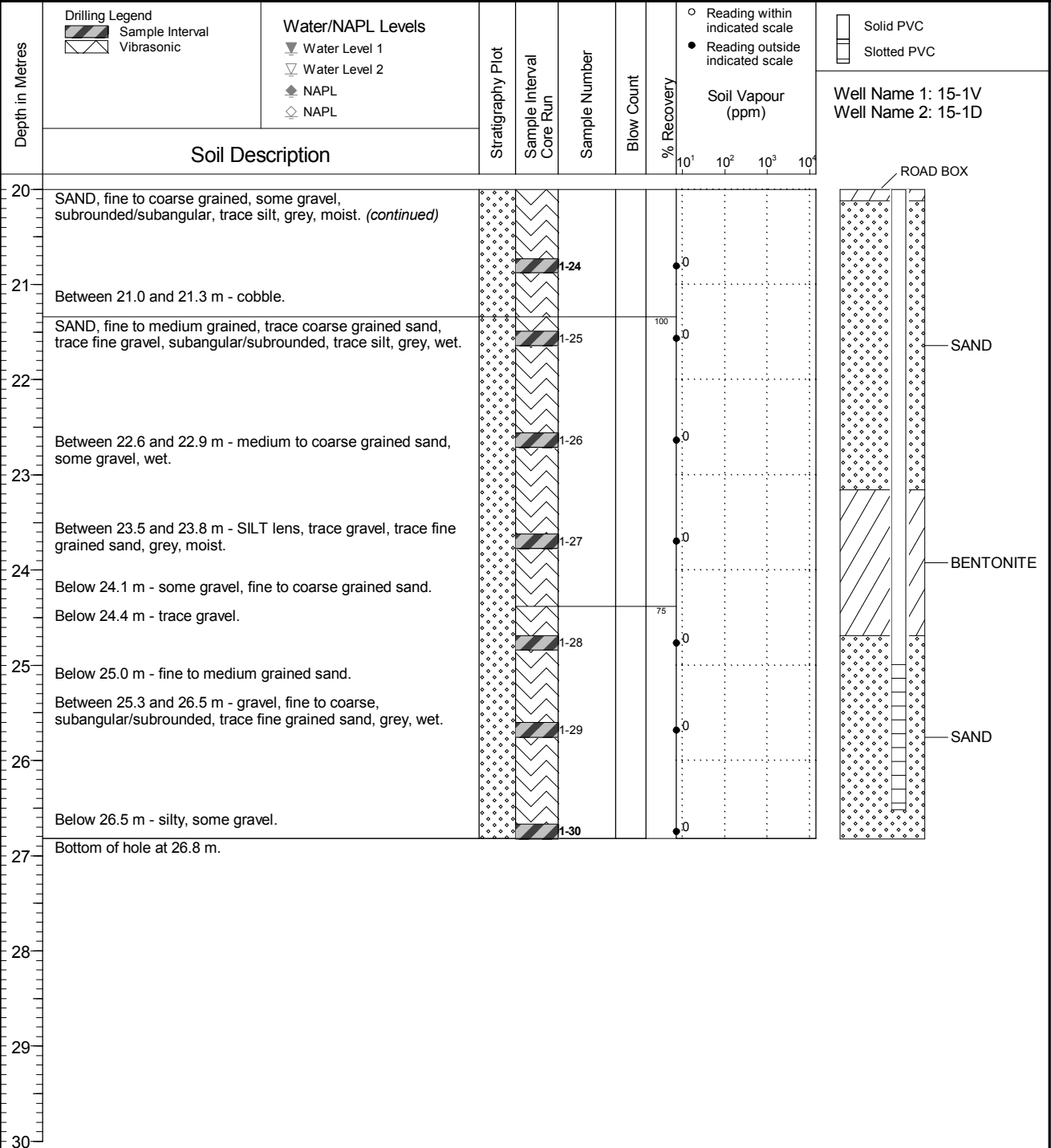
Borehole No. : 15-1V/D

PAGE 3 OF 3

Drilling Contractor: Sonic Drilling Ltd.
 Drilling Method: Vibratory Sonic
 Borehole Dia. (m): 0.20
 Pipe/Slotted Pipe Dia. (m): 0.03/0.05

Date Monitored: 2015 04 28
 Ground Surface Elev. (m): 95.926
 Top of Casing Elev. (m): 96.152, 96.214

Project Number: 130511
 Borehole Logged By: ST
 Date Drilled: 2015 03 05
 Log Typed By: SGP



NOTES
 Bolded sample denotes sample analyzed.
 * denotes blind field duplicate.

Print Date: 2015.06.05 QA1: JJJ Date Approved: 2015.06.02

Any use which a third party makes of this document, or any reliance on or decisions to be made based on it, are the responsibility of such third parties. Suncor Energy Products Partnership/SNC-Lavalin Inc./CSAP/MOE are not responsible for any use or modification of this document. Suncor Energy Products Partnership/SNC-Lavalin/CSAP/MOE accept no responsibility for damages, if any, suffered by any third party as a result of decisions made or actions taken based on this document.