

Project Name: Kamloops (Versatile Dr)
Project Number: 00167

MONITORING WELL: MW16-02S/D
Location: 1802 Versatile Drive, Kamloops, BC

Coordinates


Easting: 6844177.93
Northing: 5615121.1
Datum: NAD83 UTM Zone 10

Drilling Details

Drill Contractor: **Geotech Drilling**
 Drill Date: **April 19, 2016**
 Drill Method: **Solid Stem Auger/HQ Diamond Drilling**
 Depth of Drilled Hole (mbgs): **19.8**
 Drillhole Diameter (mm): **101.6**

Well Installation Details

Final Depth of Shallow Well (mbgs): **16.068**
 Final Depth of Deep Well (mbgs): **18.83**
 Well Casing Material: **PVC**
 Well Casing Diameter (in): Shallow: **1** Deep: **1**
 Well Screen Slot Size: **10**



Report Date: January 2017
Logged by: ES/RT
Approved by: SM
Client: UCANCO General Partners Inc.

Shallow Well Measurements
 Depth to Water (mbTOC): **Dry**
 Depth to Bottom (mbTOC): **16.000**
 Well Elevation (masl): **707.755**
 Ground Elevation (masl): **707.823**
 Date Measured: **May 3, 2016**

Deep Well Measurements
 Depth to Water (mbTOC): **17.726**
 Depth to Bottom (mbTOC): **18.69**
 Well Elevation (masl): **707.686**
 Ground Elevation (masl): **707.823**
 Date Measured: **May 3, 2016**

Project Name: Kamloops (Versatile Dr)
Project Number: 00167

MONITORING WELL: MW16-02S/D
Location: 1802 Versatile Drive, Kamloops, BC

Coordinates

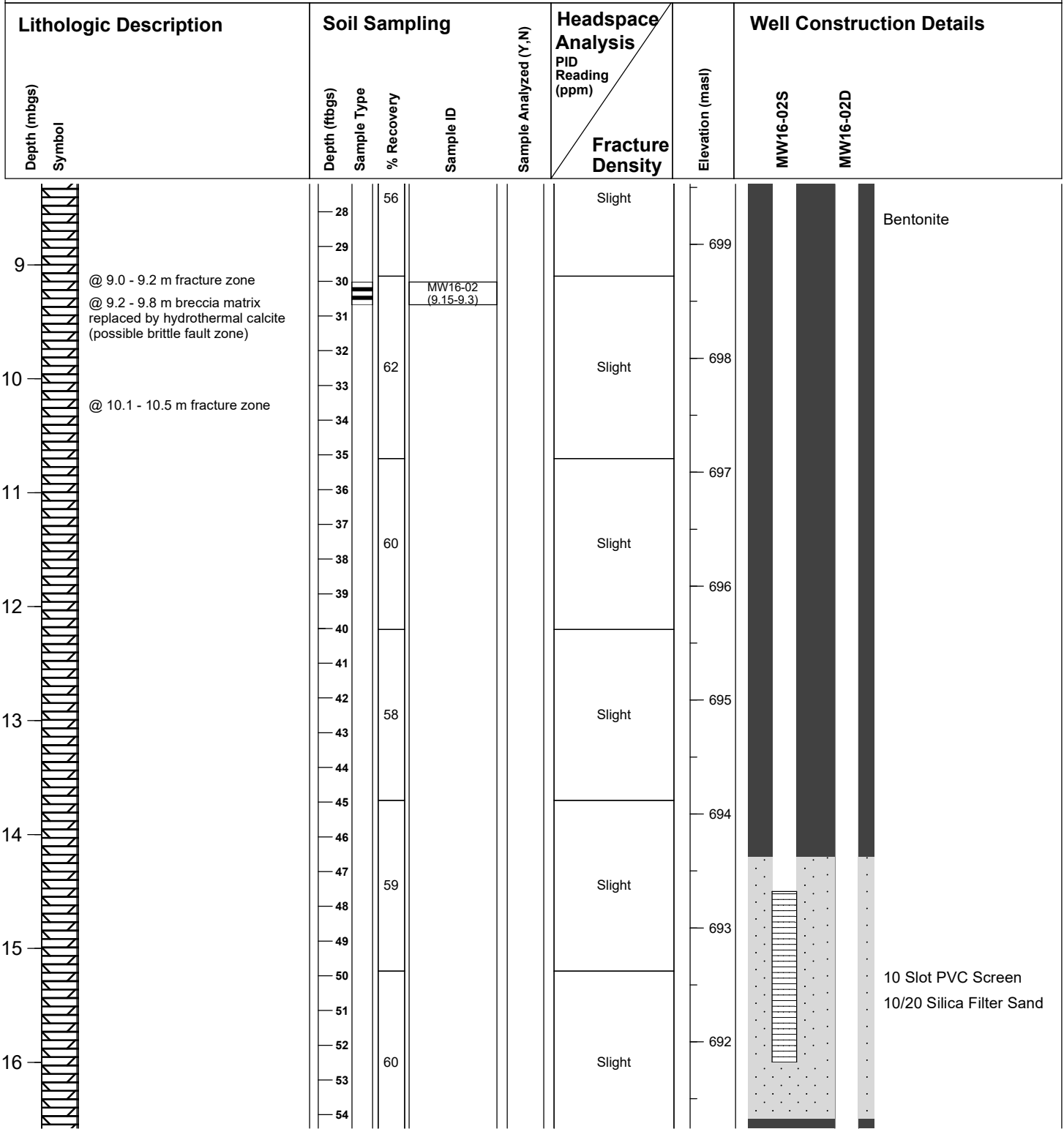
Easting: 6844177.93
Northing: 5615121.1
Datum: NAD83 UTM Zone 10

Drilling Details

Drill Contractor: **Geotech Drilling**
 Drill Date: **April 19, 2016**
 Drill Method: **Solid Stem Auger/HQ Diamond Drilling**
 Depth of Drilled Hole (mbgs): **19.8**
 Drillhole Diameter (mm): **101.6**

Well Installation Details

Final Depth of Shallow Well (mbgs): **16.068**
 Final Depth of Deep Well (mbgs): **18.83**
 Well Casing Material: **PVC**
 Well Casing Diameter (in): Shallow: **1** Deep: **1**
 Well Screen Slot Size: **10**



Project Name: Kamloops (Versatile Dr)
Project Number: 00167

MONITORING WELL: MW16-02S/D
Location: 1802 Versatile Drive, Kamloops, BC

Coordinates

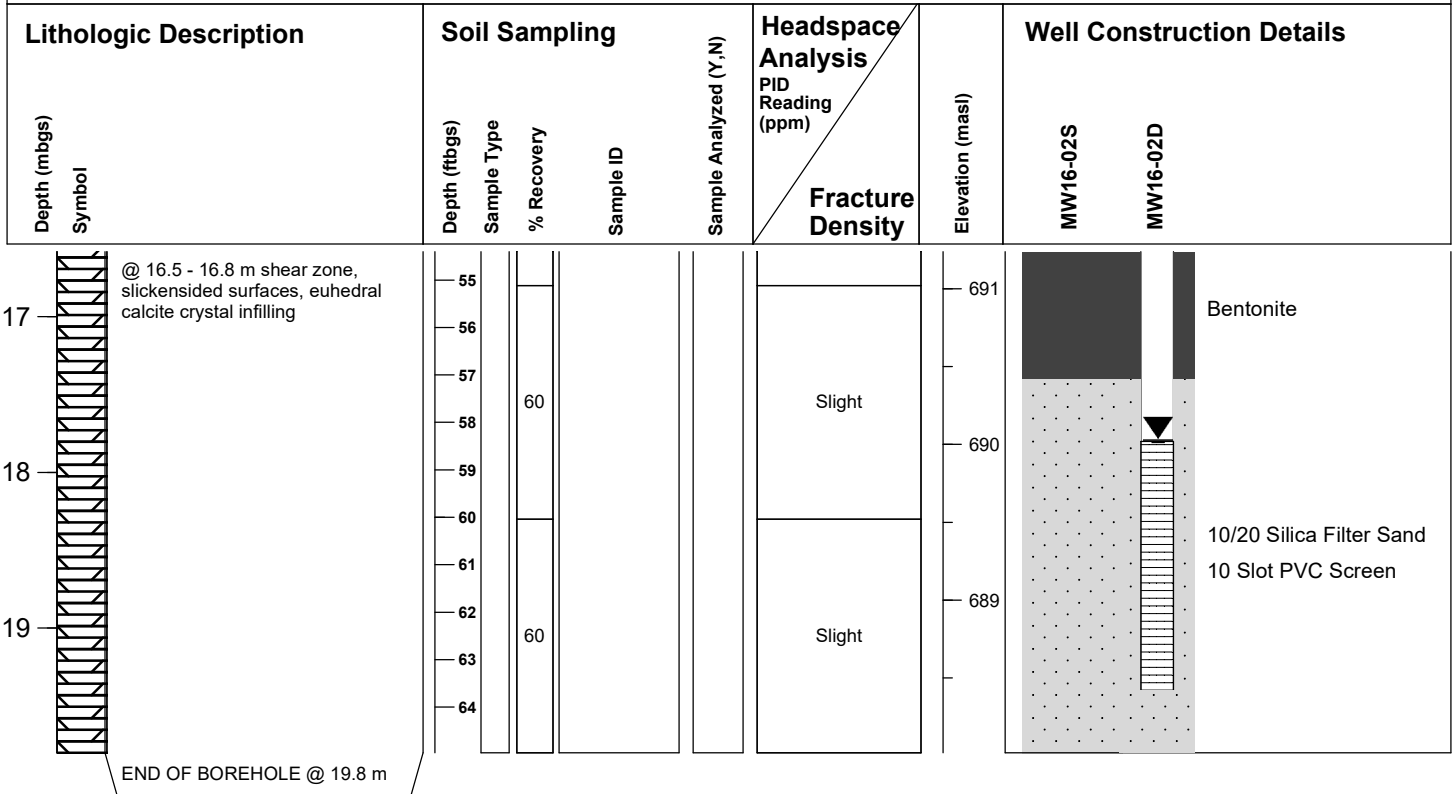
Easting: 6844177.93
Northing: 5615121.1
Datum: NAD83 UTM Zone 10

Drilling Details

Drill Contractor: **Geotech Drilling**
 Drill Date: **April 19, 2016**
 Drill Method: **Solid Stem Auger/HQ Diamond Drilling**
 Depth of Drilled Hole (mbgs): **19.8**
 Drillhole Diameter (mm): **101.6**

Well Installation Details

Final Depth of Shallow Well (mbgs): **16.068**
 Final Depth of Deep Well (mbgs): **18.83**
 Well Casing Material: **PVC**
 Well Casing Diameter (in): Shallow: **1** Deep: **1**
 Well Screen Slot Size: **10**



Report Date: January 2017
Logged by: ES/RT
Approved by: SM
Client: UCANCO General Partners Inc.

Shallow Well Measurements

Depth to Water (mbTOC): **Dry**
 Depth to Bottom (mbTOC): **16.000**
 Well Elevation (masl): **707.755**
 Ground Elevation (masl): **707.823**
 Date Measured: **May 3, 2016**

Deep Well Measurements

Depth to Water (mbTOC): **17.726**
 Depth to Bottom (mbTOC): **18.69**
 Well Elevation (masl): **707.686**
 Ground Elevation (masl): **707.823**
 Date Measured: **May 3, 2016**