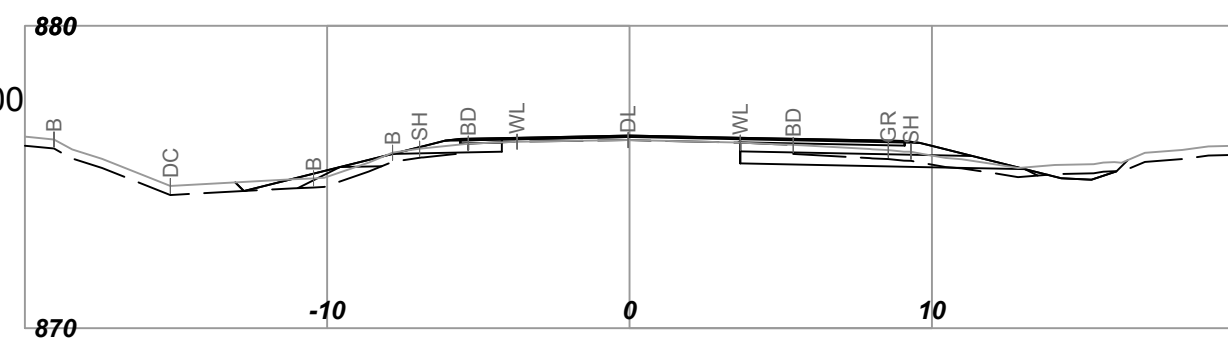
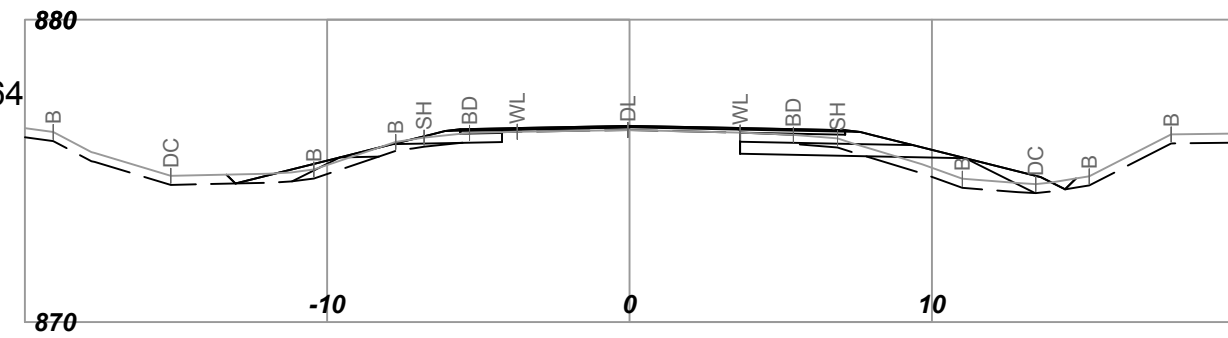


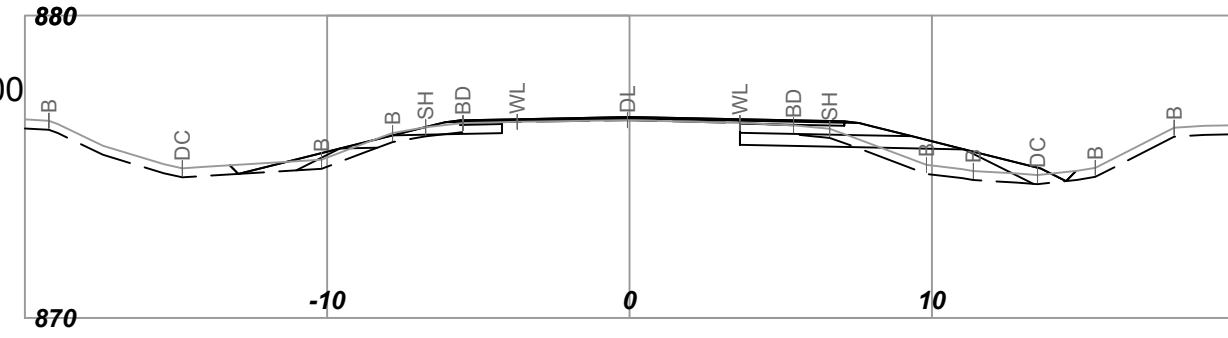
GALLWAY - COG BASE  
UPDATED.EAR  
Station: 101+00.000



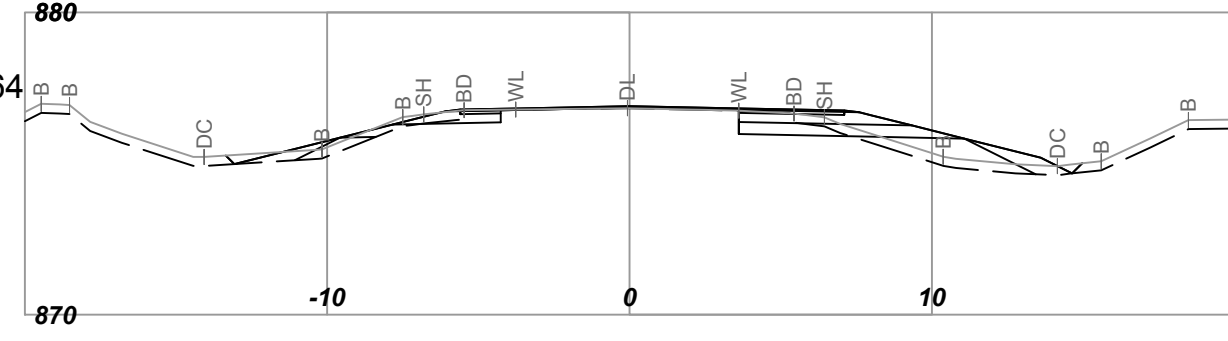
GALLWAY - COG BASE  
UPDATED.EAR  
Station: 100+91.464



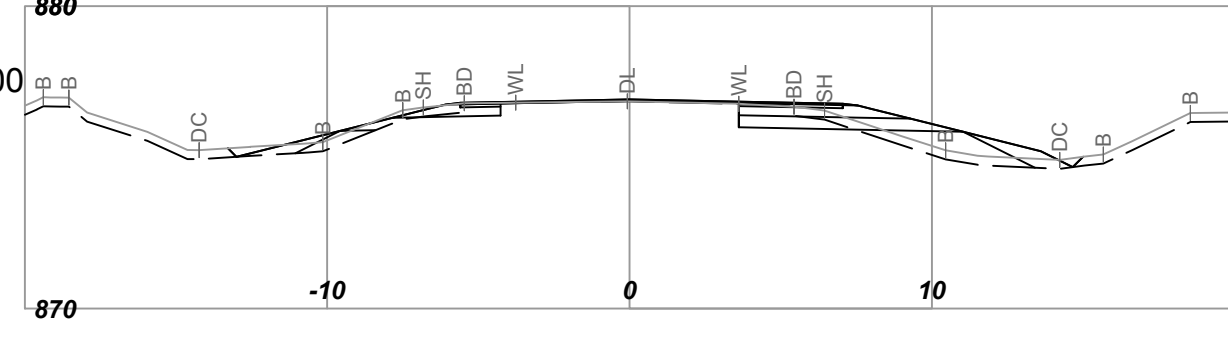
GALLWAY - COG BASE  
UPDATED.EAR  
Station: 100+80.000



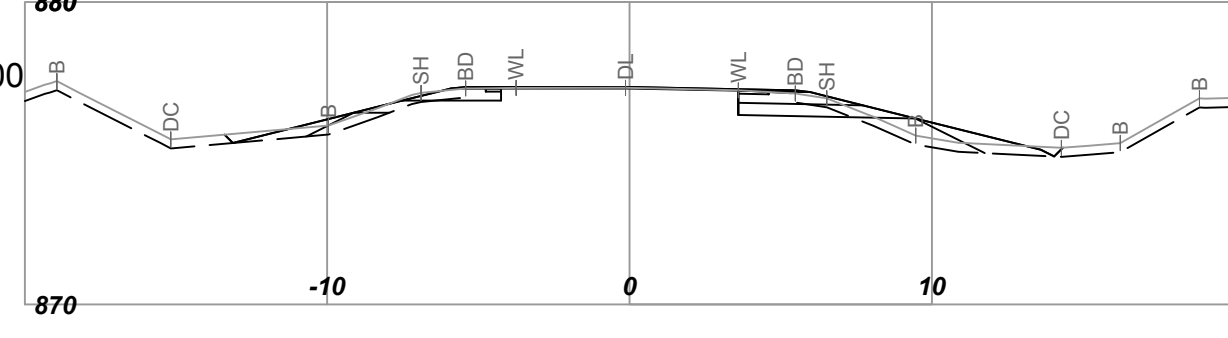
GALLWAY - COG BASE  
UPDATED.EAR  
Station: 100+61.464



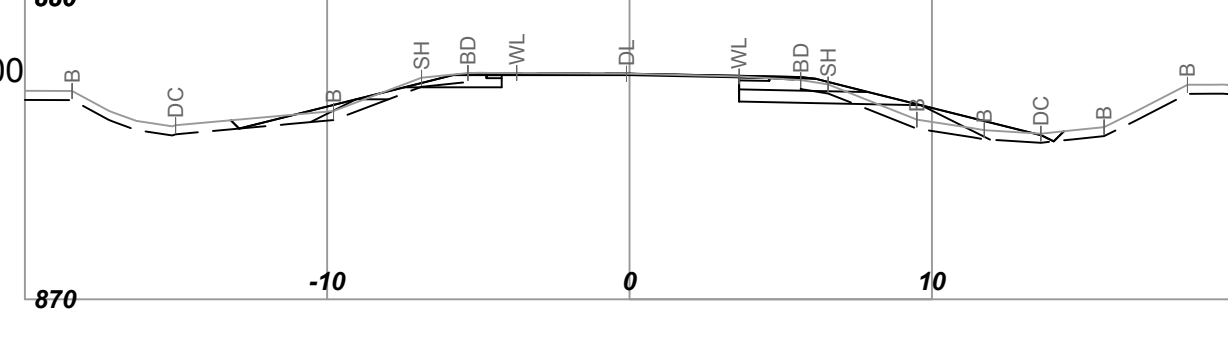
GALLWAY - COG BASE  
UPDATED.EAR  
Station: 100+60.000



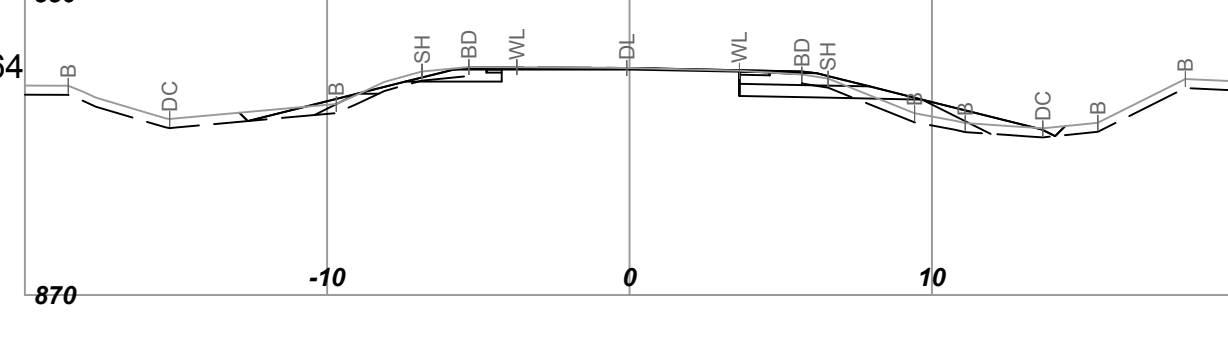
GALLWAY - COG BASE  
UPDATED.EAR  
Station: 100+40.000



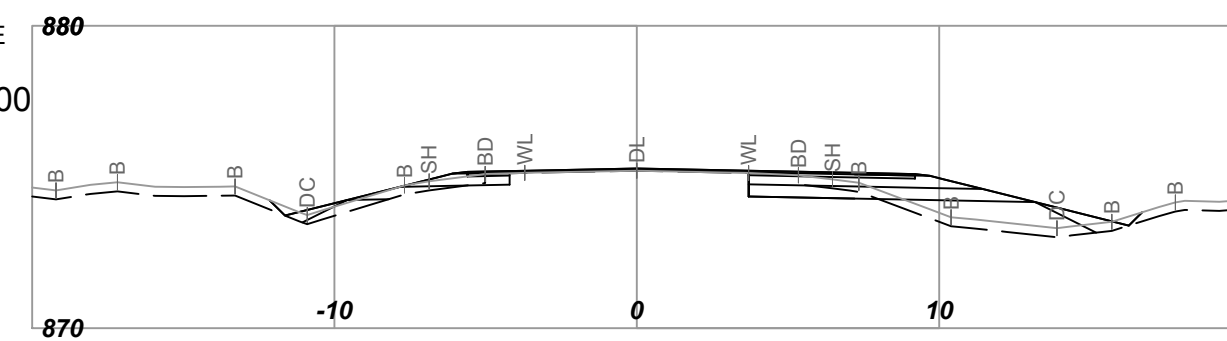
GALLWAY - COG BASE  
UPDATED.EAR  
Station: 100+20.000



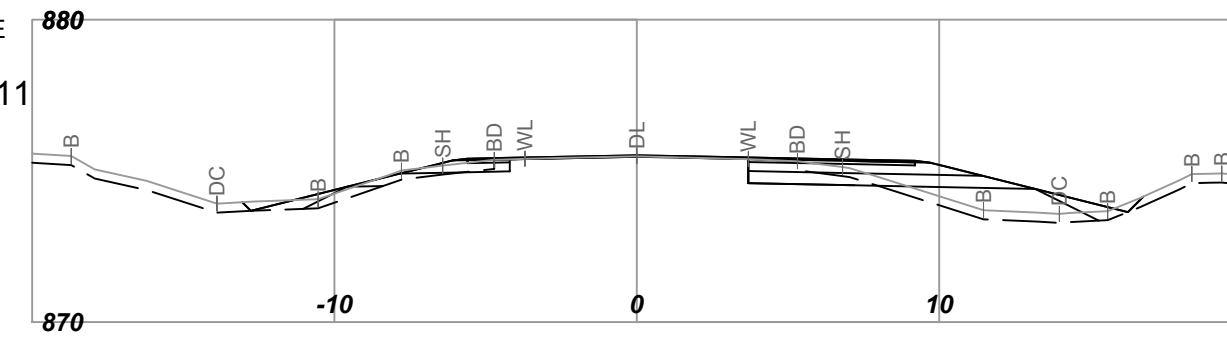
GALLWAY - COG BASE  
UPDATED.EAR  
Station: 100+16.464



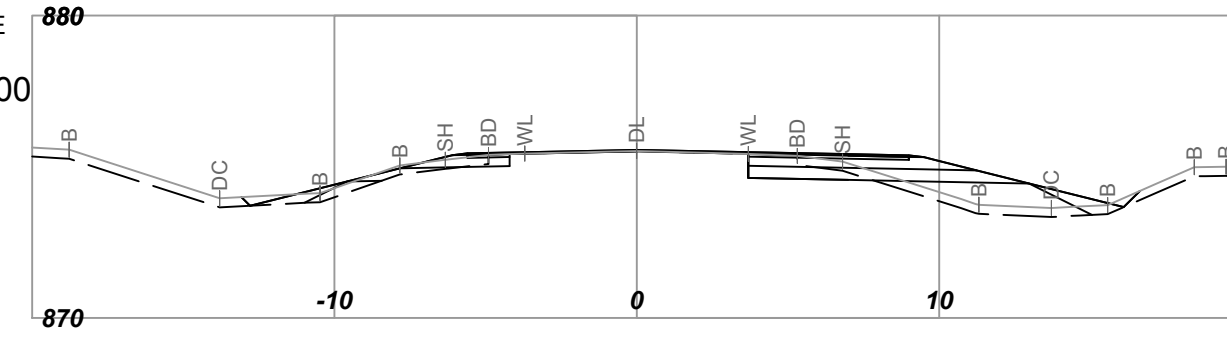
GALLWAY - COG BASE  
UPDATED.EAR  
Station: 101+80.000



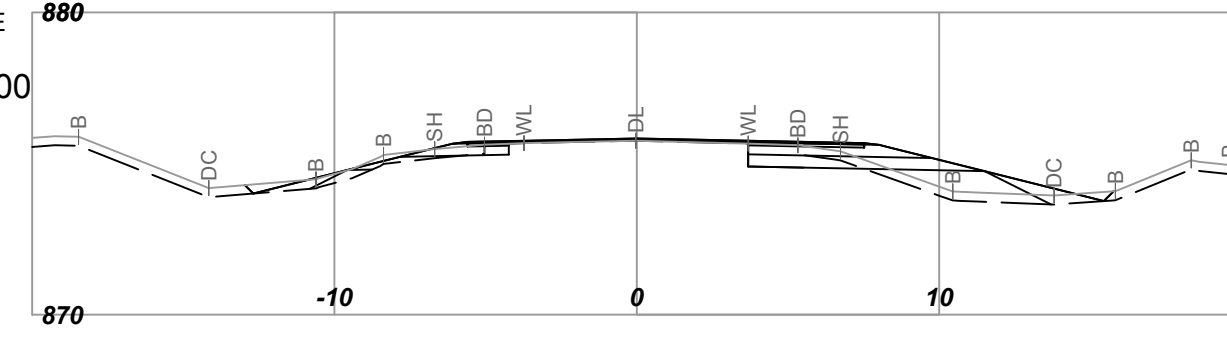
GALLWAY - COG BASE  
UPDATED.EAR  
Station: 101+62.811



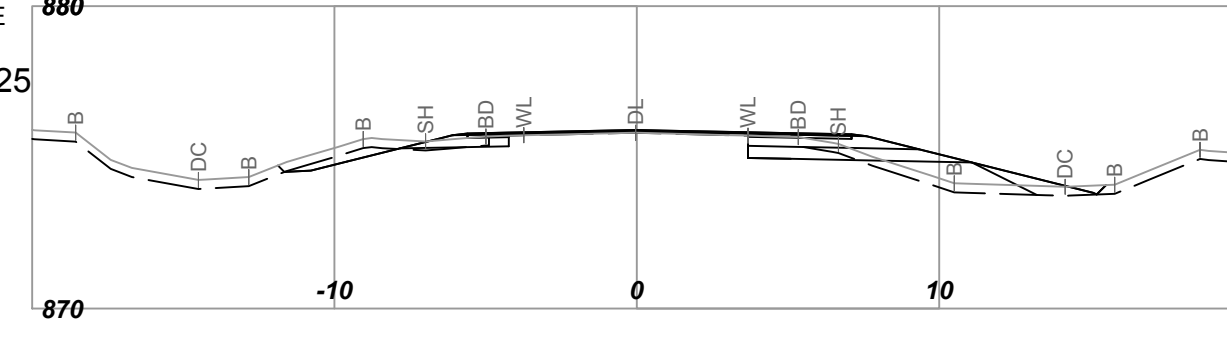
GALLWAY - COG BASE  
UPDATED.EAR  
Station: 101+60.000



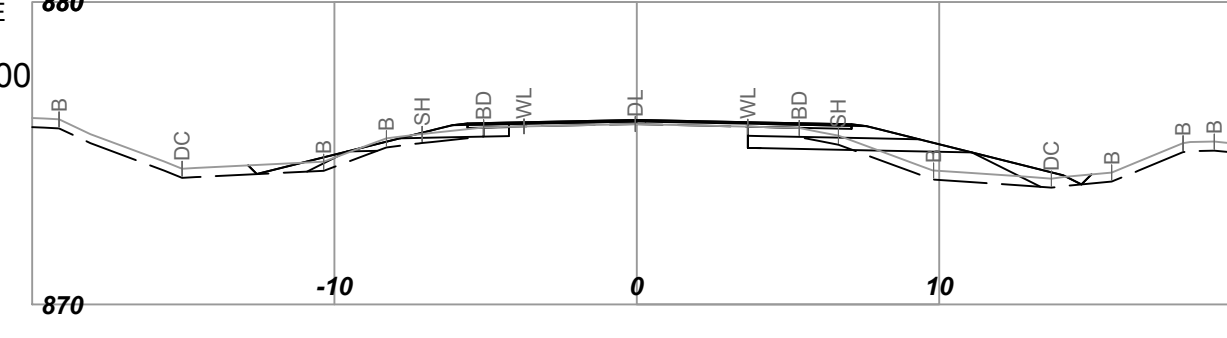
GALLWAY - COG BASE  
UPDATED.EAR  
Station: 101+40.000



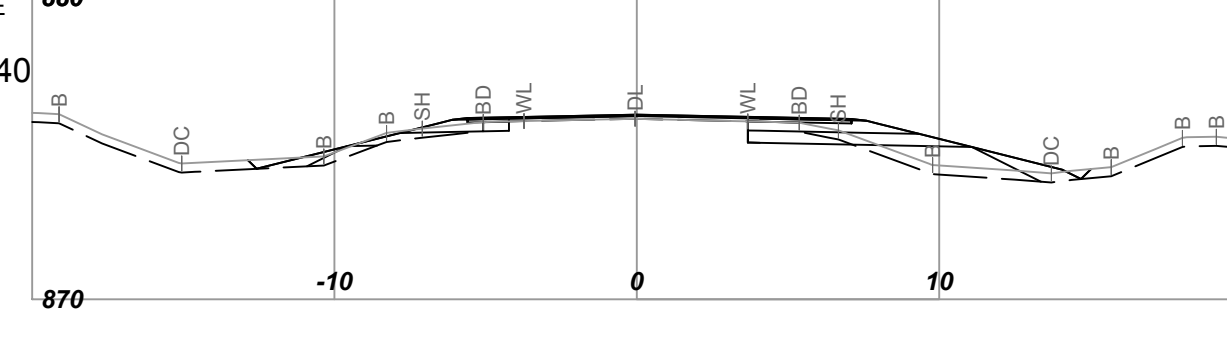
GALLWAY - COG BASE  
UPDATED.EAR  
Station: 101+34.325



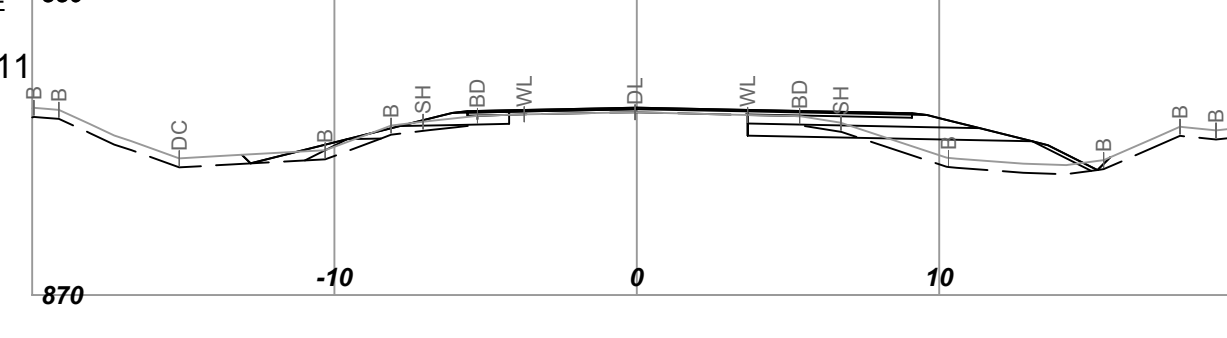
GALLWAY - COG BASE  
UPDATED.EAR  
Station: 101+20.000



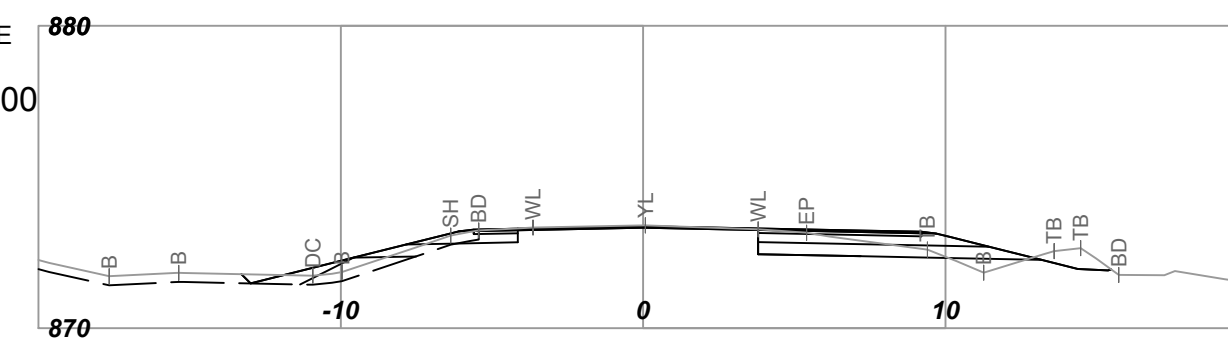
GALLWAY - COG BASE  
UPDATED.EAR  
Station: 101+19.540



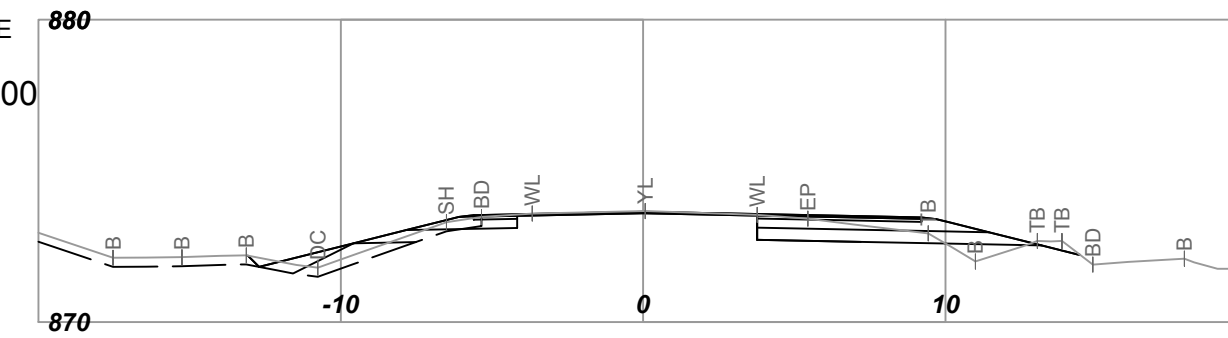
GALLWAY - COG BASE  
UPDATED.EAR  
Station: 101+12.811



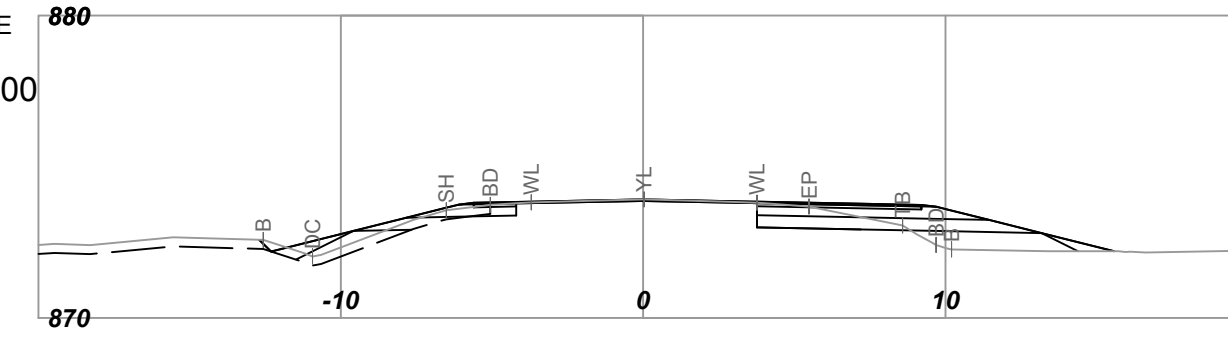
GALLWAY - COG BASE  
UPDATED.EAR  
Station: 103+20.000



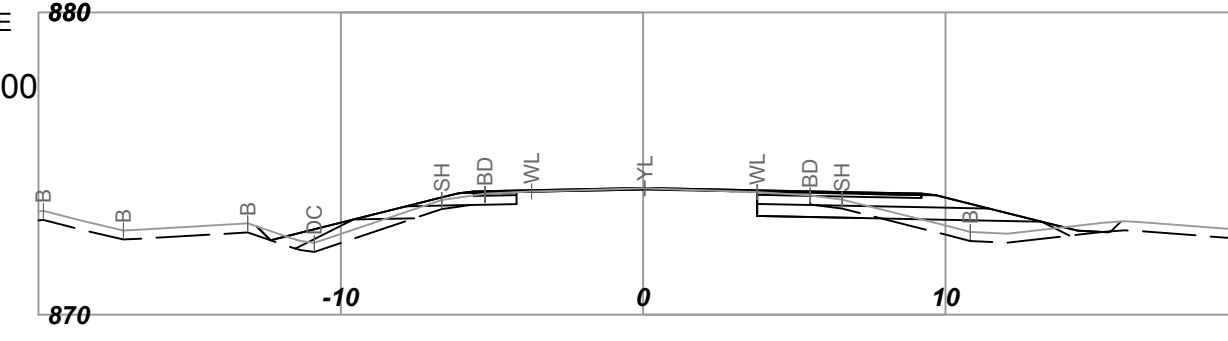
GALLWAY - COG BASE  
UPDATED.EAR  
Station: 103+00.000



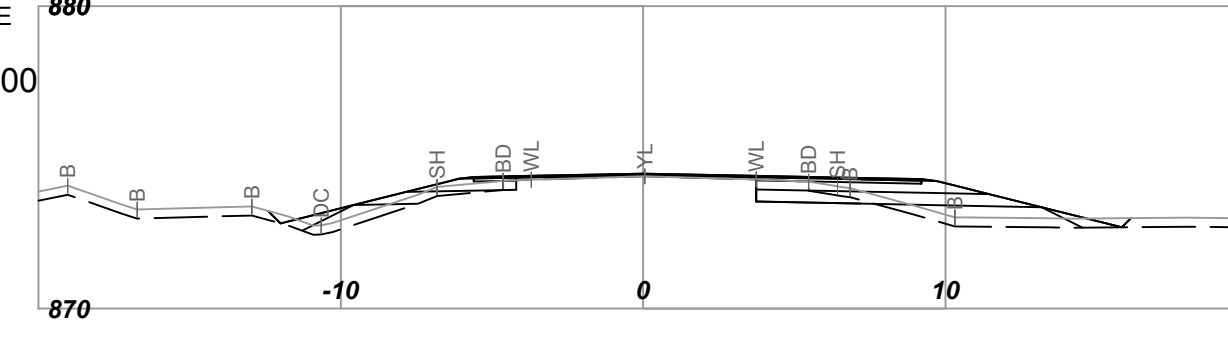
GALLWAY - COG BASE  
UPDATED.EAR  
Station: 102+80.000



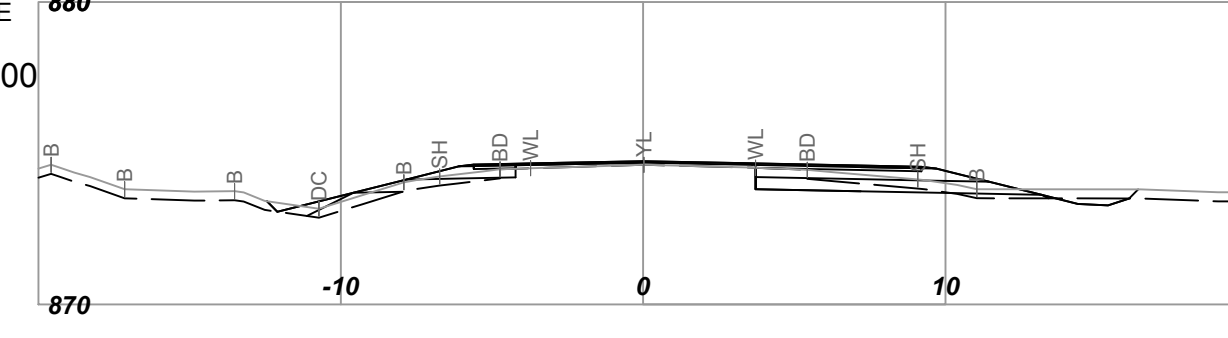
GALLWAY - COG BASE  
UPDATED.EAR  
Station: 102+60.000



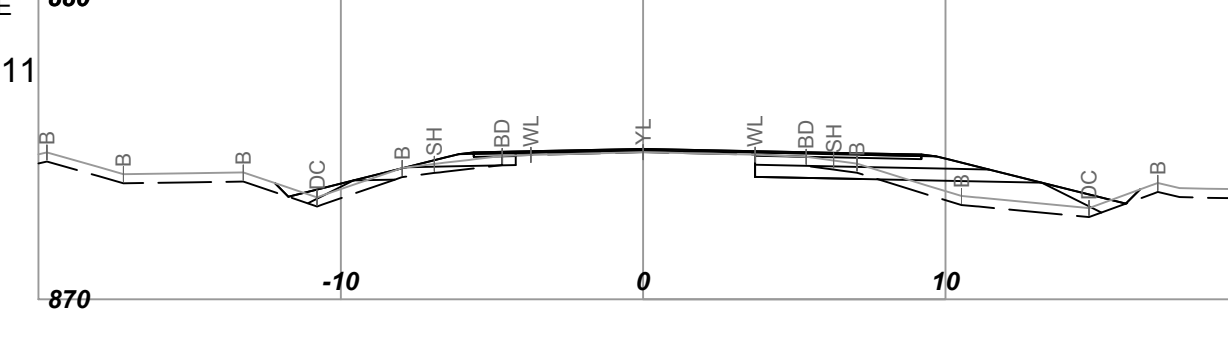
GALLWAY - COG BASE  
UPDATED.EAR  
Station: 102+40.000



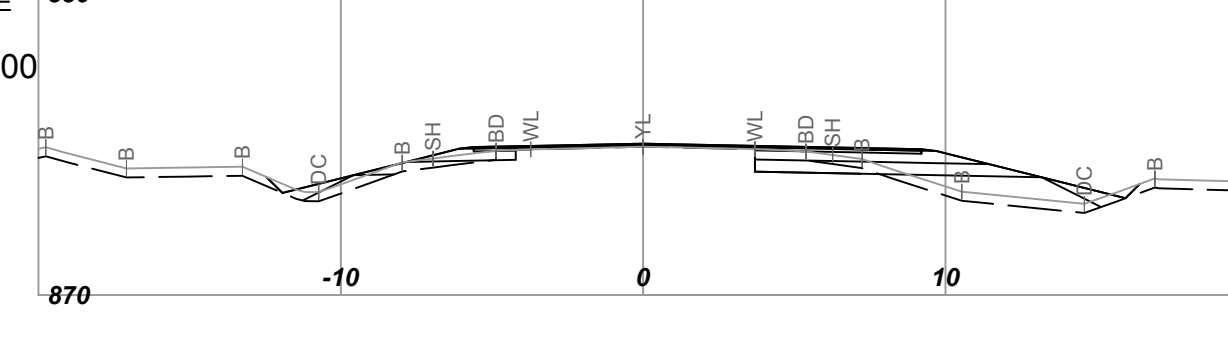
GALLWAY - COG BASE  
UPDATED.EAR  
Station: 102+20.000



GALLWAY - COG BASE  
UPDATED.EAR  
Station: 102+02.811



GALLWAY - COG BASE  
UPDATED.EAR  
Station: 102+00.000



SCALE 0 2 1:250 12m

REV	DATE	REVISIONS	SIGNATURE

CAD FILENAME \_\_\_\_\_ DATE \_\_\_\_\_

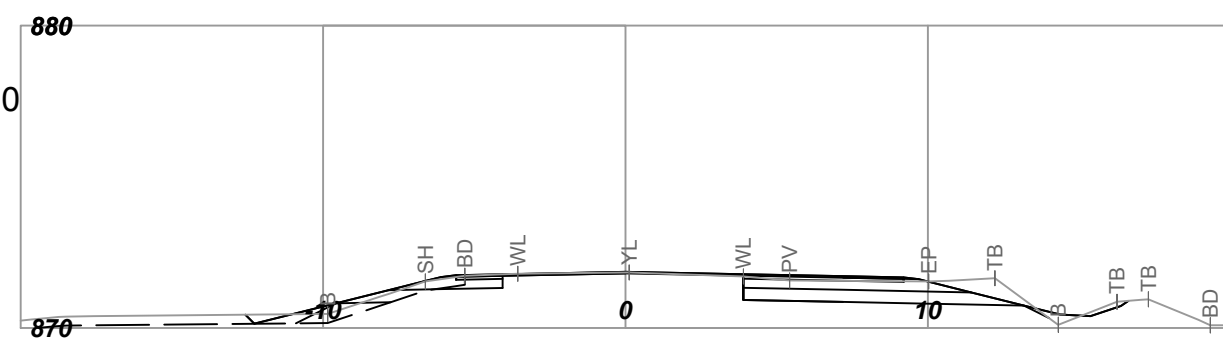
BRITISH COLUMBIA  
MINISTRY OF TRANSPORTATION AND INFRASTRUCTURE  
SOUTHERN INTERIOR REGION  
HIGHWAY ENGINEERING AND GEOMATICS

DESIGNED C. ATKINSON DATE 2017-01-04  
QUALITY CONTROL \_\_\_\_\_ DATE \_\_\_\_\_  
QUALITY ASSURANCE \_\_\_\_\_ DATE \_\_\_\_\_  
DRAWN C. ATKINSON DATE 2017-01-04

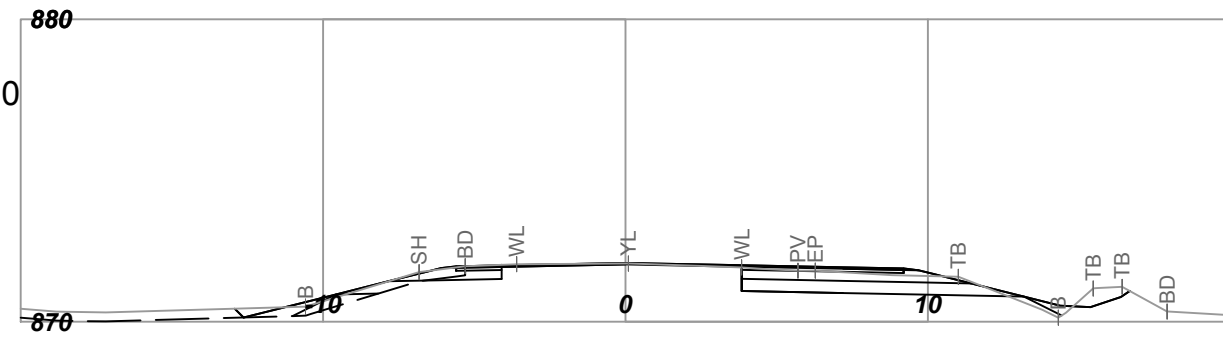
SENIOR DESIGNER \_\_\_\_\_  
DATE \_\_\_\_\_

<b>CROSS SECTIONS</b> GALLOWAY PASSING LANE HIGHWAY No. 3/93 STA 100+16.464 TO 103+20.000			
FILE NUMBER	PROJECT NUMBER	REG	DRAWING NUMBER
1643	23888-0000	2	SHEET 1

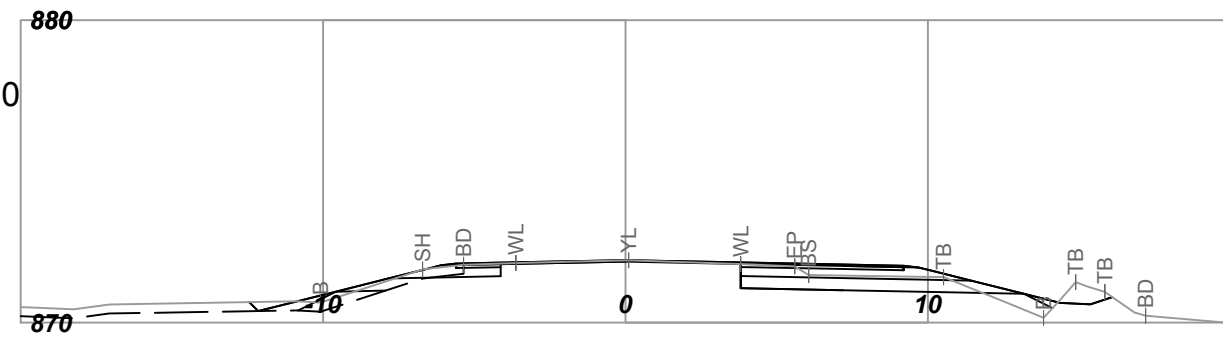
GALLOWAY - COG BASE  
UPDATED.EAR  
Station: 104+80.000



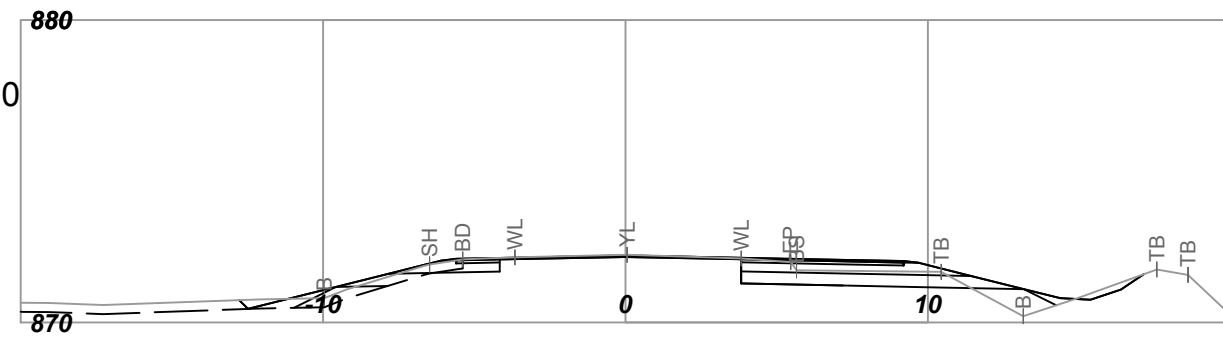
GALLOWAY - COG BASE  
UPDATED.EAR  
Station: 104+60.000



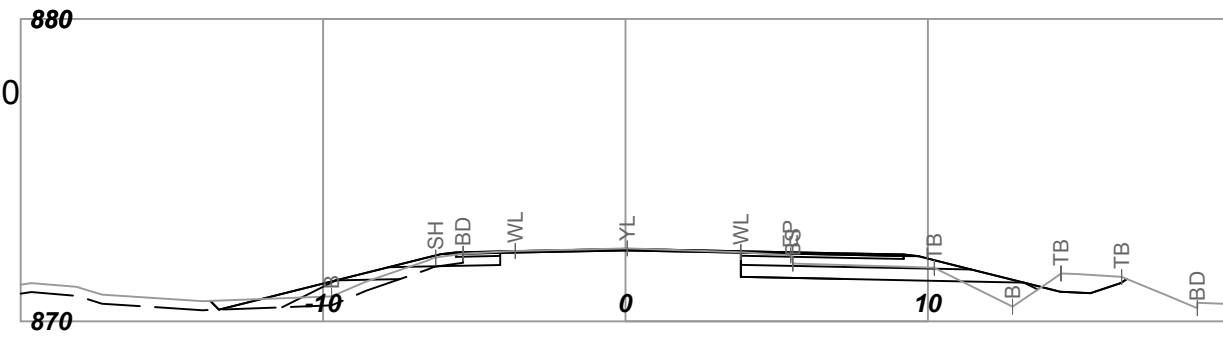
GALLOWAY - COG BASE  
UPDATED.EAR  
Station: 104+40.000



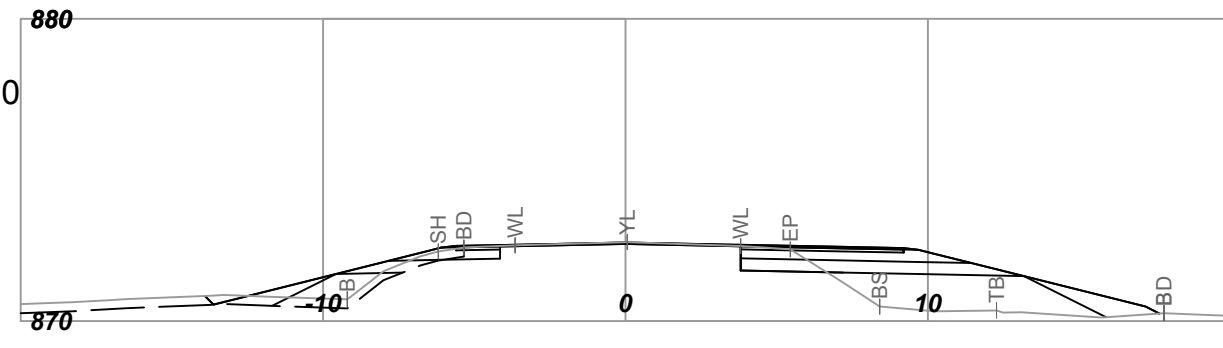
GALLOWAY - COG BASE  
UPDATED.EAR  
Station: 104+20.000



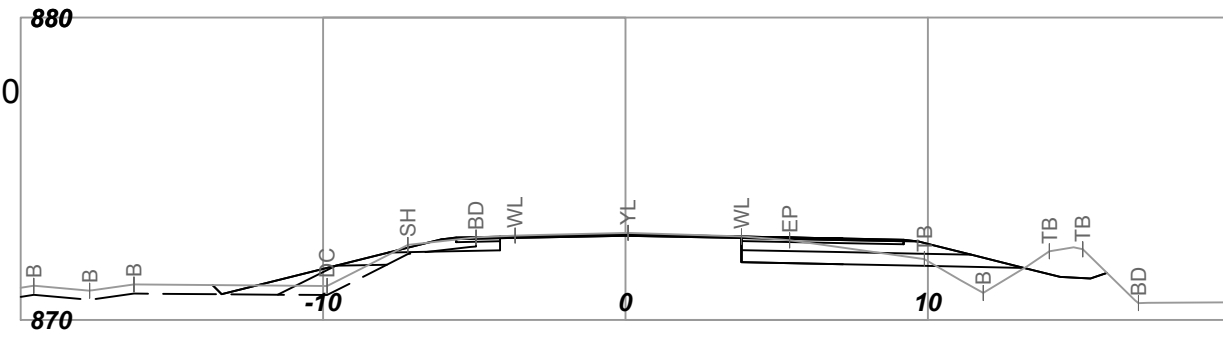
GALLOWAY - COG BASE  
UPDATED.EAR  
Station: 104+00.000



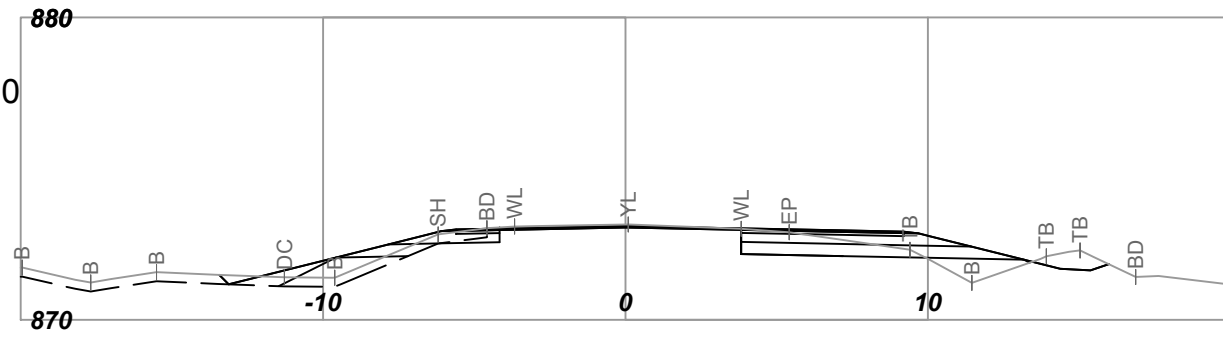
GALLOWAY - COG BASE  
UPDATED.EAR  
Station: 103+80.000



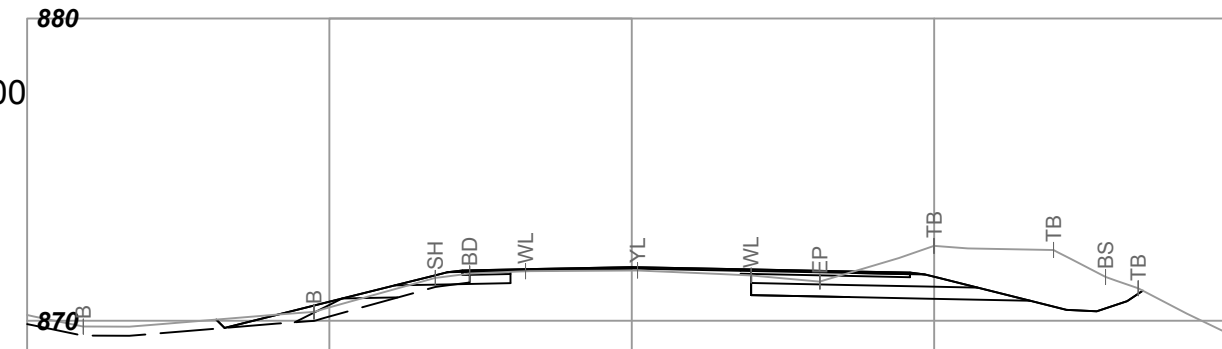
GALLOWAY - COG BASE  
UPDATED.EAR  
Station: 103+60.000



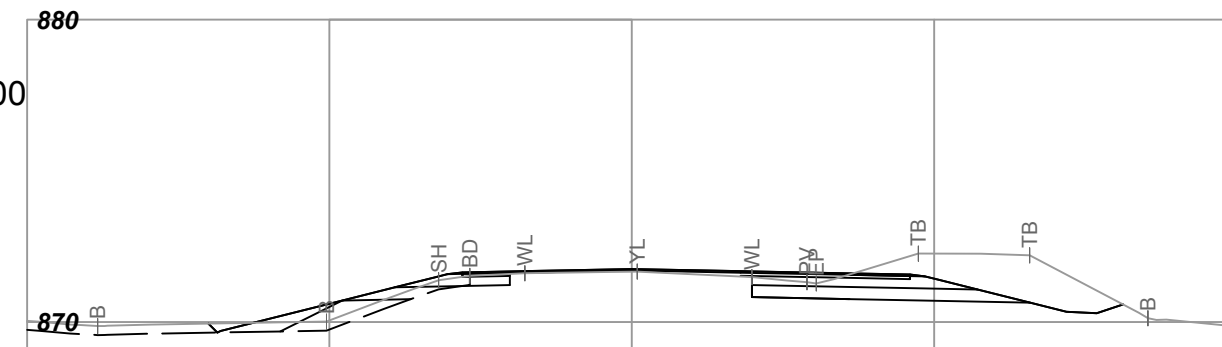
GALLOWAY - COG BASE  
UPDATED.EAR  
Station: 103+40.000



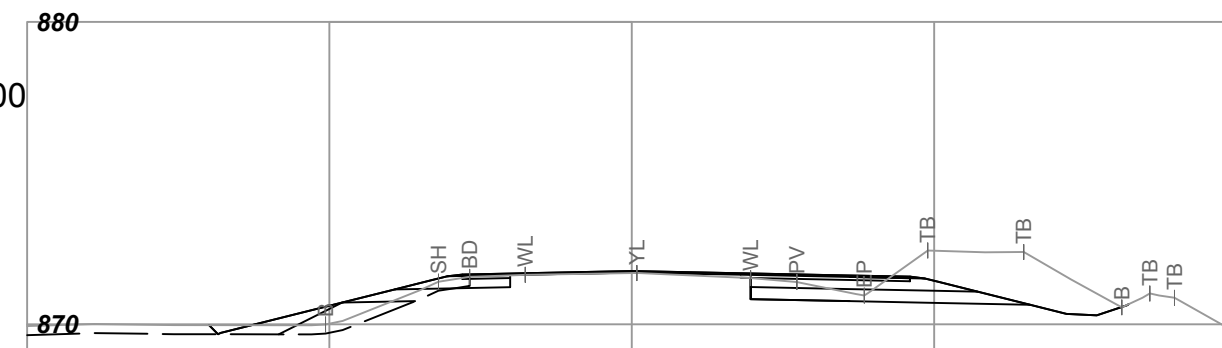
GALLOWAY - COG BASE  
UPDATED.EAR  
Station: 105+60.000



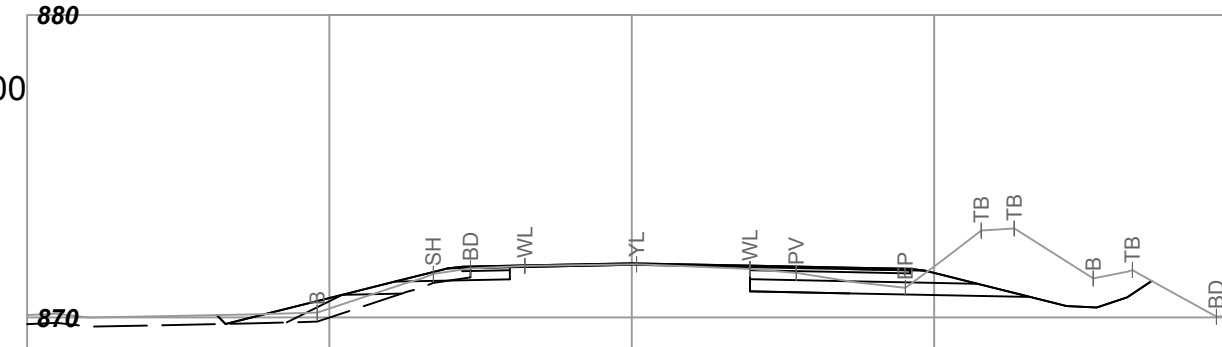
GALLOWAY - COG BASE  
UPDATED.EAR  
Station: 105+40.000



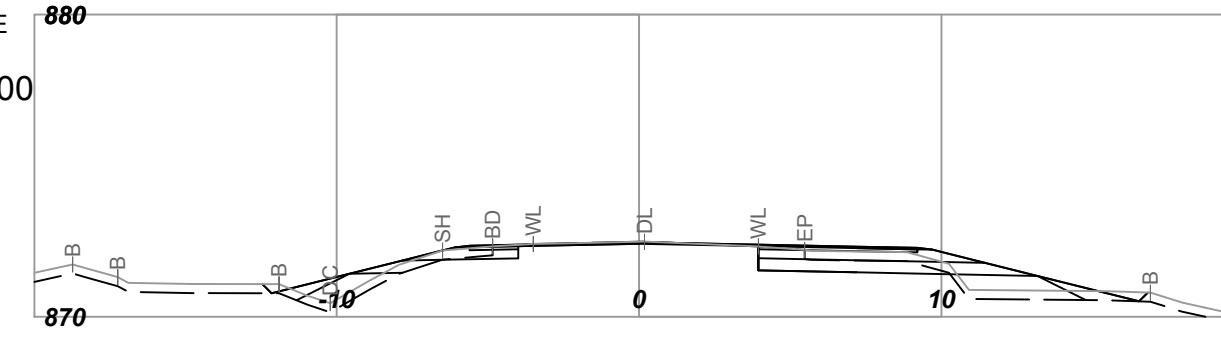
GALLOWAY - COG BASE  
UPDATED.EAR  
Station: 105+20.000



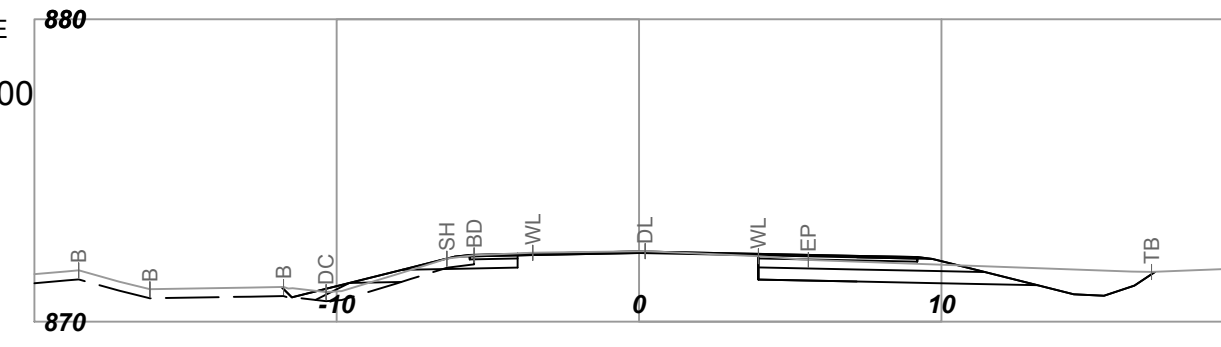
GALLOWAY - COG BASE  
UPDATED.EAR  
Station: 105+00.000



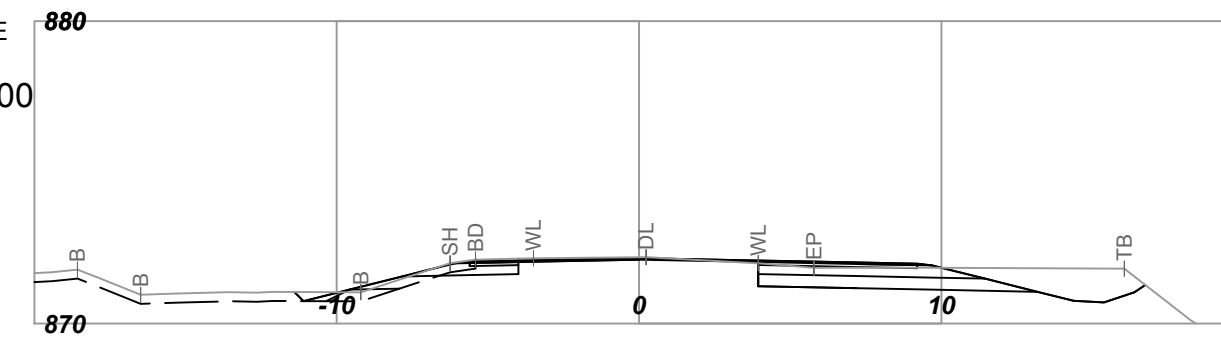
GALLOWAY - COG BASE  
UPDATED.EAR  
Station: 106+80.000



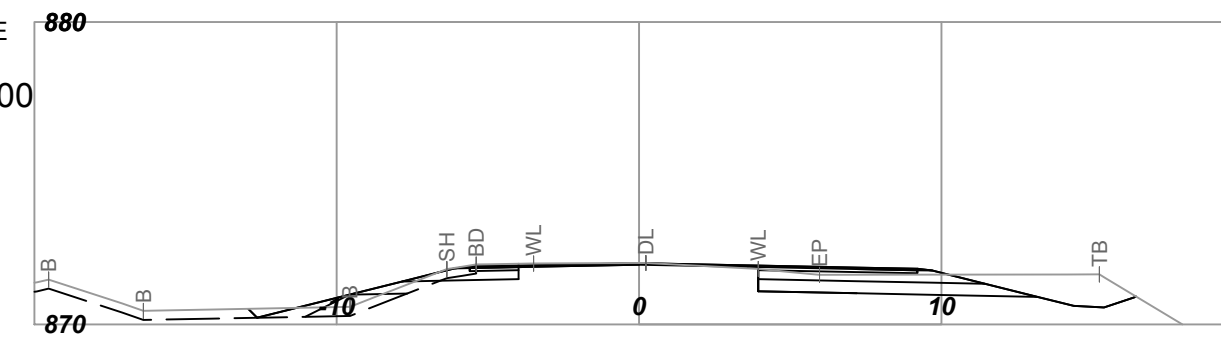
GALLOWAY - COG BASE  
UPDATED.EAR  
Station: 106+60.000



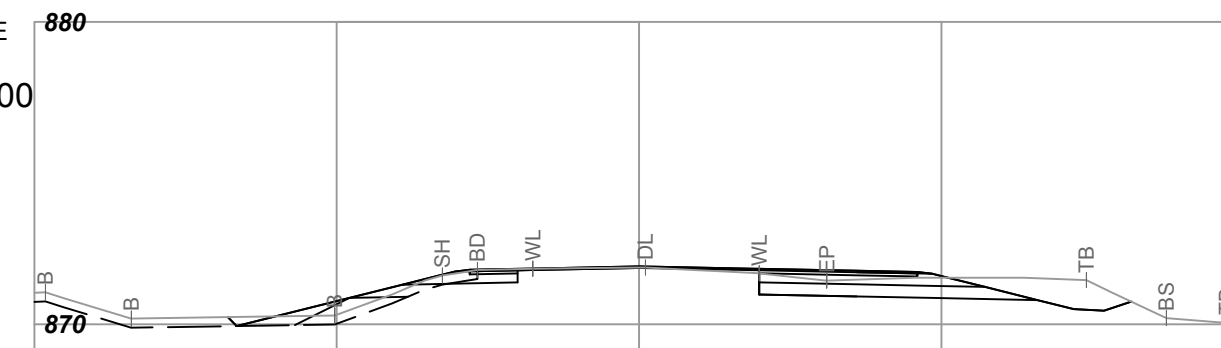
GALLOWAY - COG BASE  
UPDATED.EAR  
Station: 106+40.000



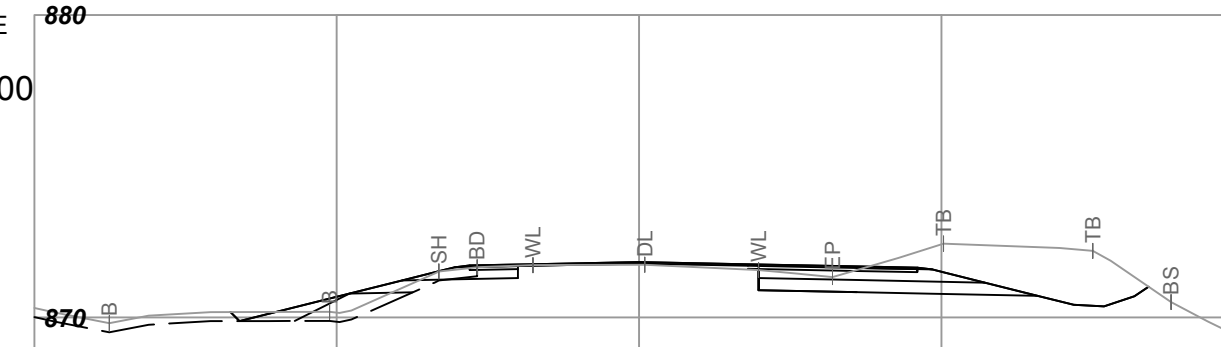
GALLOWAY - COG BASE  
UPDATED.EAR  
Station: 106+20.000



GALLOWAY - COG BASE  
UPDATED.EAR  
Station: 106+00.000



GALLOWAY - COG BASE  
UPDATED.EAR  
Station: 105+80.000



**CROSS SECTIONS**  
GALLOWAY PASSING LANE  
HIGHWAY No. 3/93  
STA 100+16.464 TO 103+20.000

**CROSS SECTIONS**  
GALLOWAY PASSING LANE  
HIGHWAY No. 3/93  
STA 103+40.000 TO 106+80.000

SCALE 0 2 1:250 12m

CAD FILENAME \_\_\_\_\_ DATE \_\_\_\_\_



MINISTRY OF TRANSPORTATION  
AND INFRASTRUCTURE  
SOUTHERN INTERIOR REGION  
HIGHWAY ENGINEERING AND GEOMATICS



REV	DATE	REVISIONS	SIGNATURE

SENIOR DESIGNER \_\_\_\_\_  
DATE \_\_\_\_\_

DESIGNED C. ATKINSON DATE 2017-01-04  
QUALITY CONTROL \_\_\_\_\_ DATE \_\_\_\_\_  
QUALITY ASSURANCE \_\_\_\_\_ DATE \_\_\_\_\_  
DRAWN C. ATKINSON DATE 2017-01-04

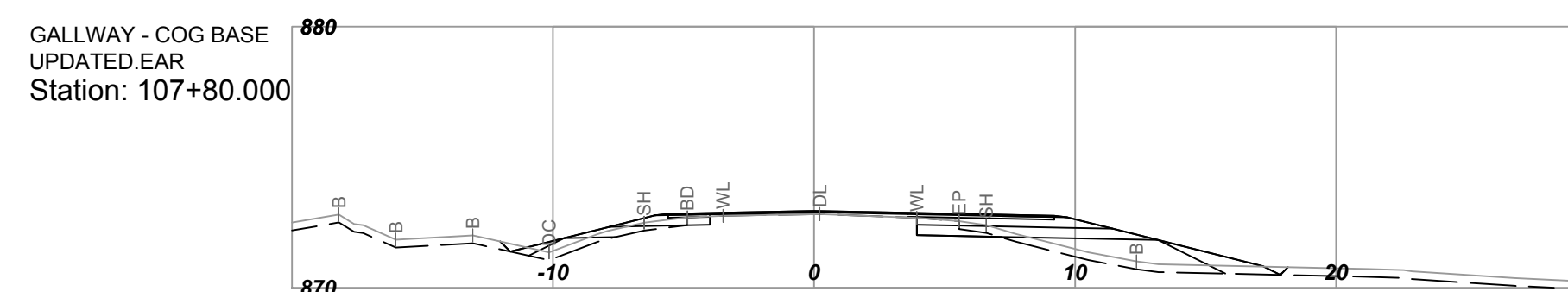
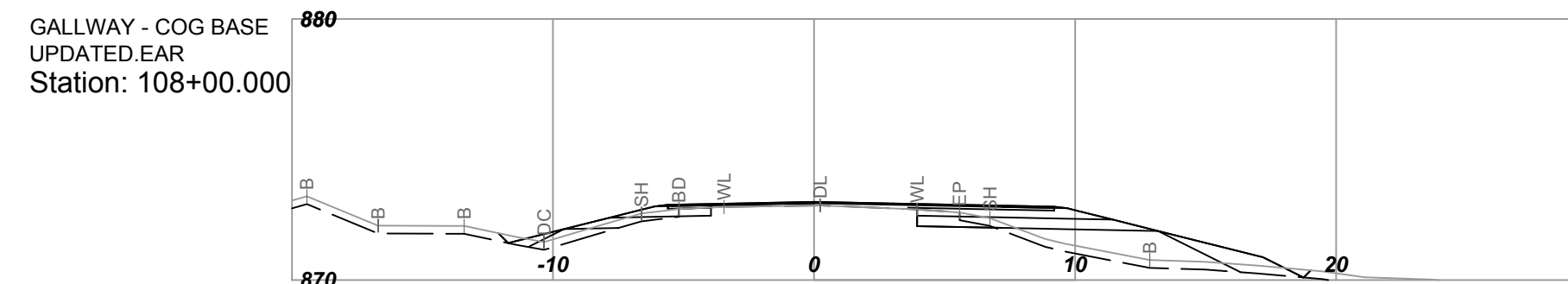
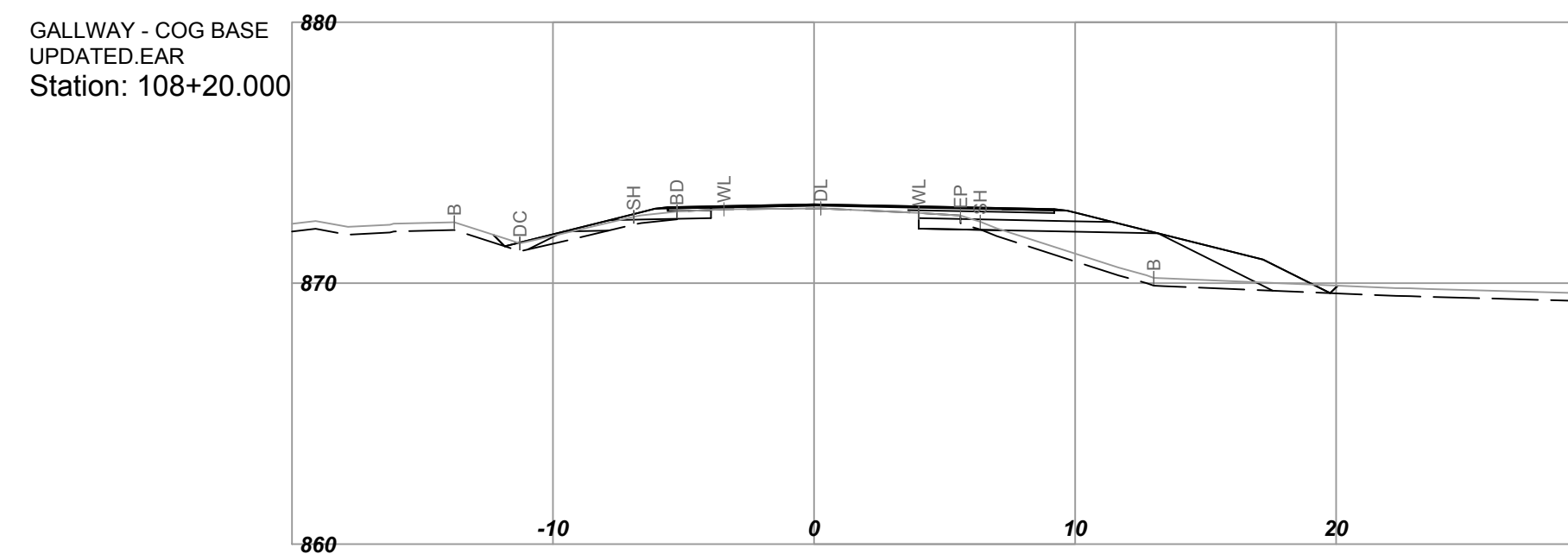
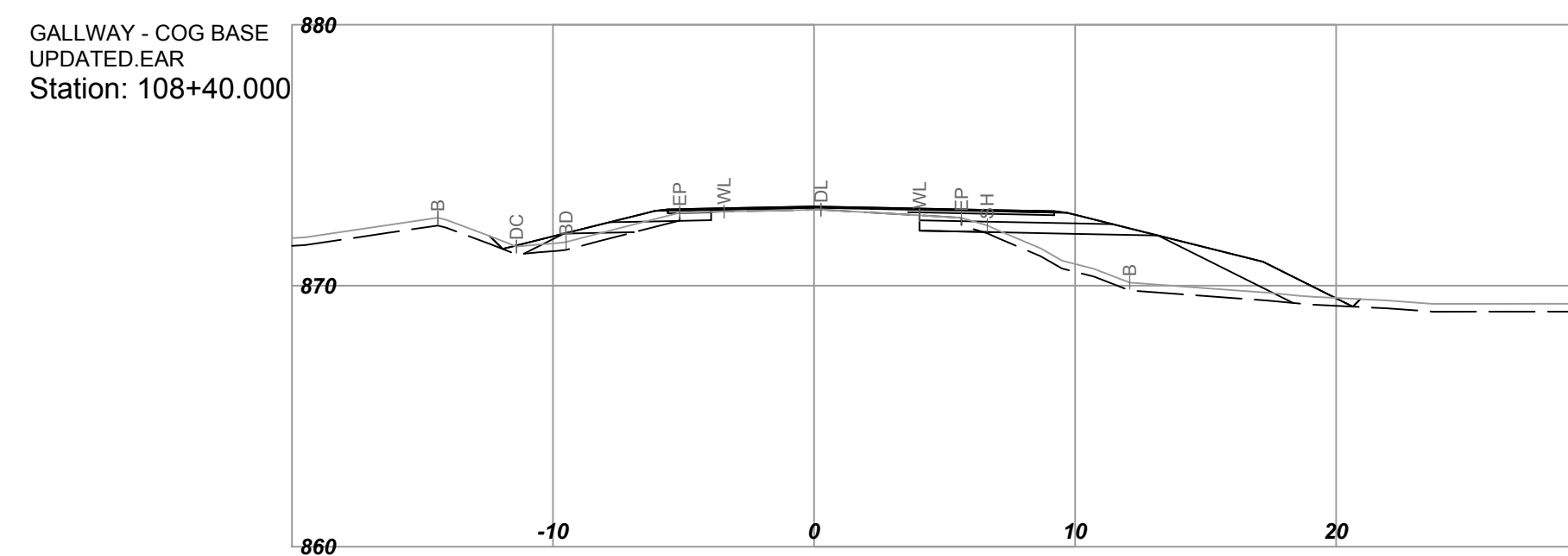
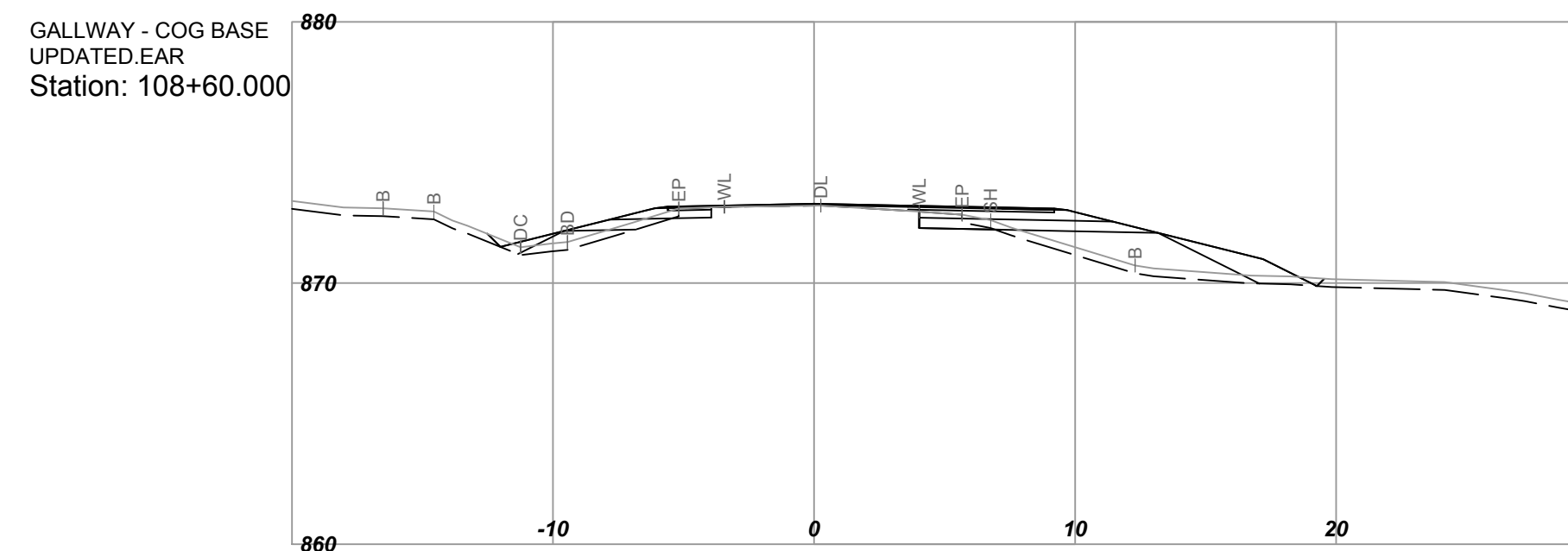
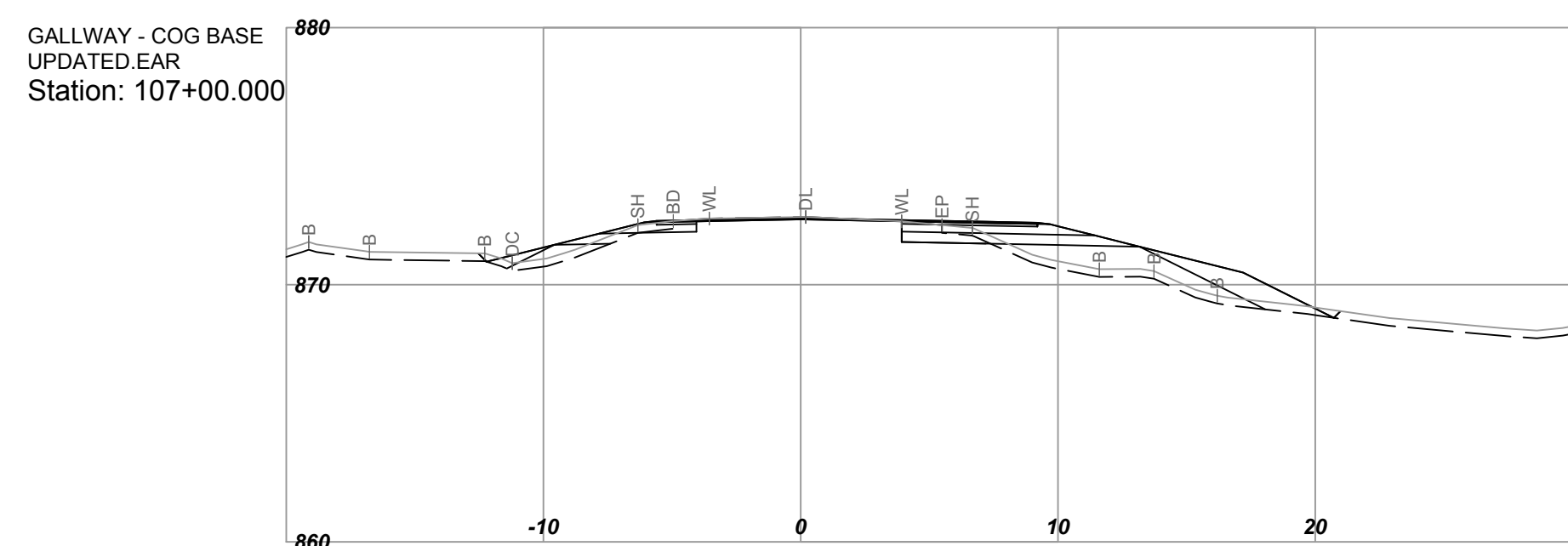
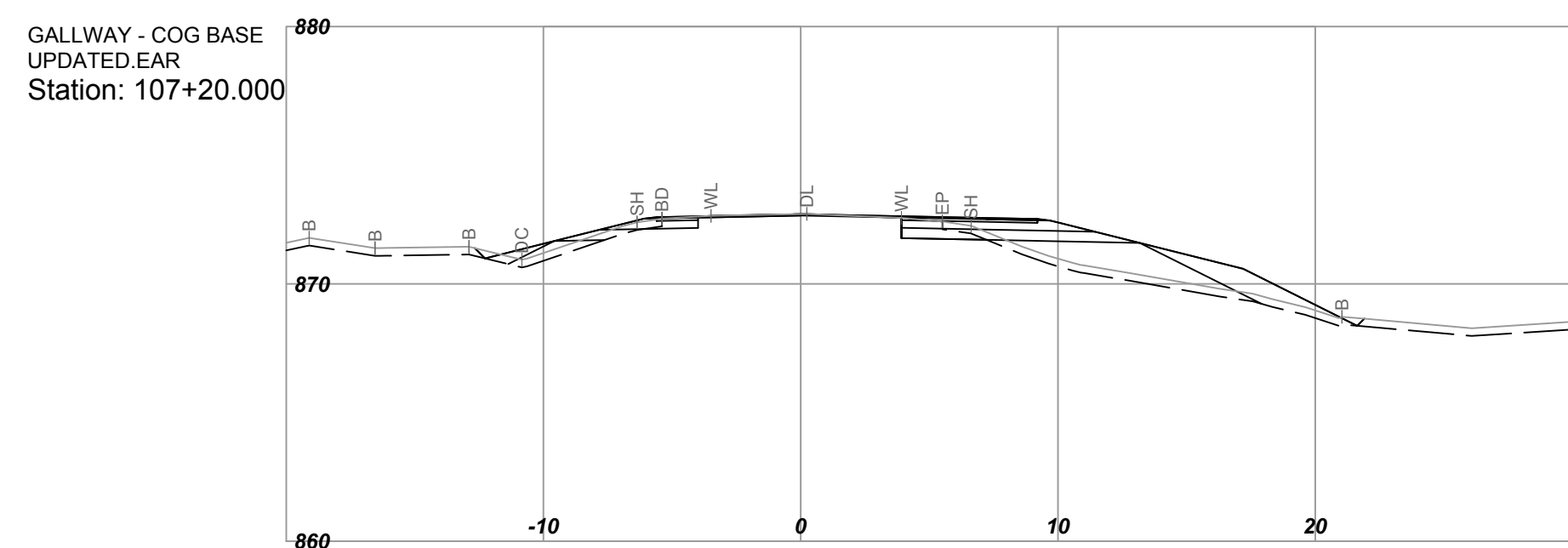
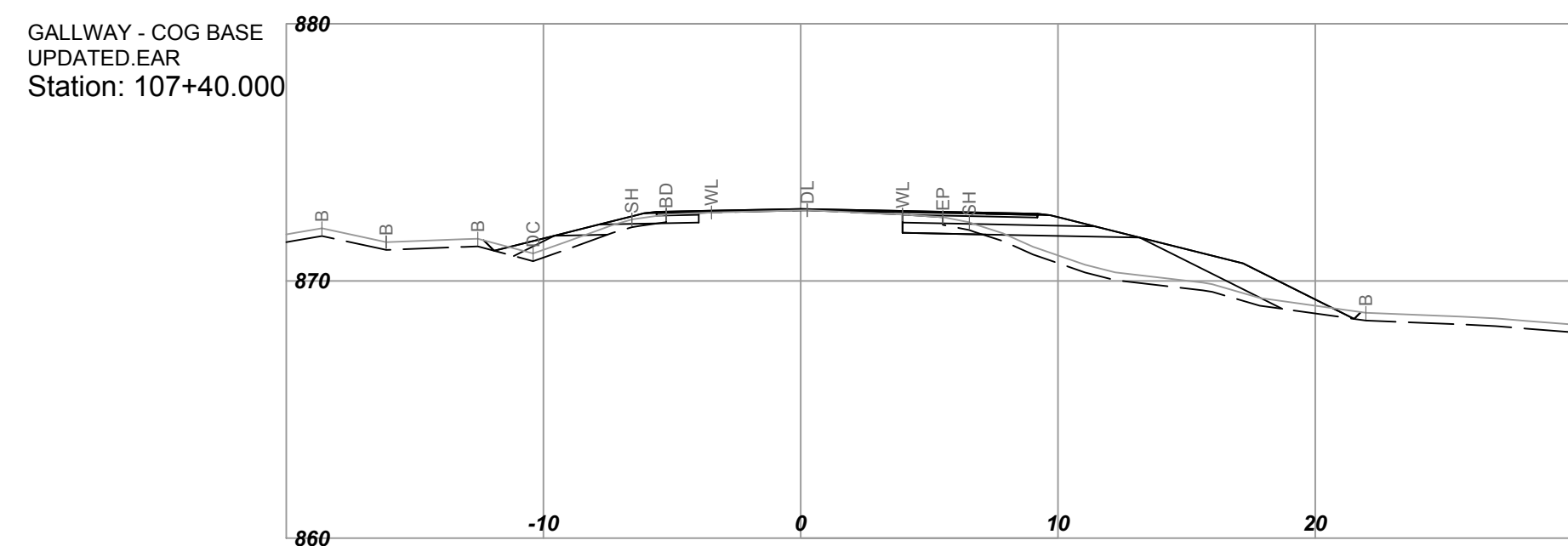
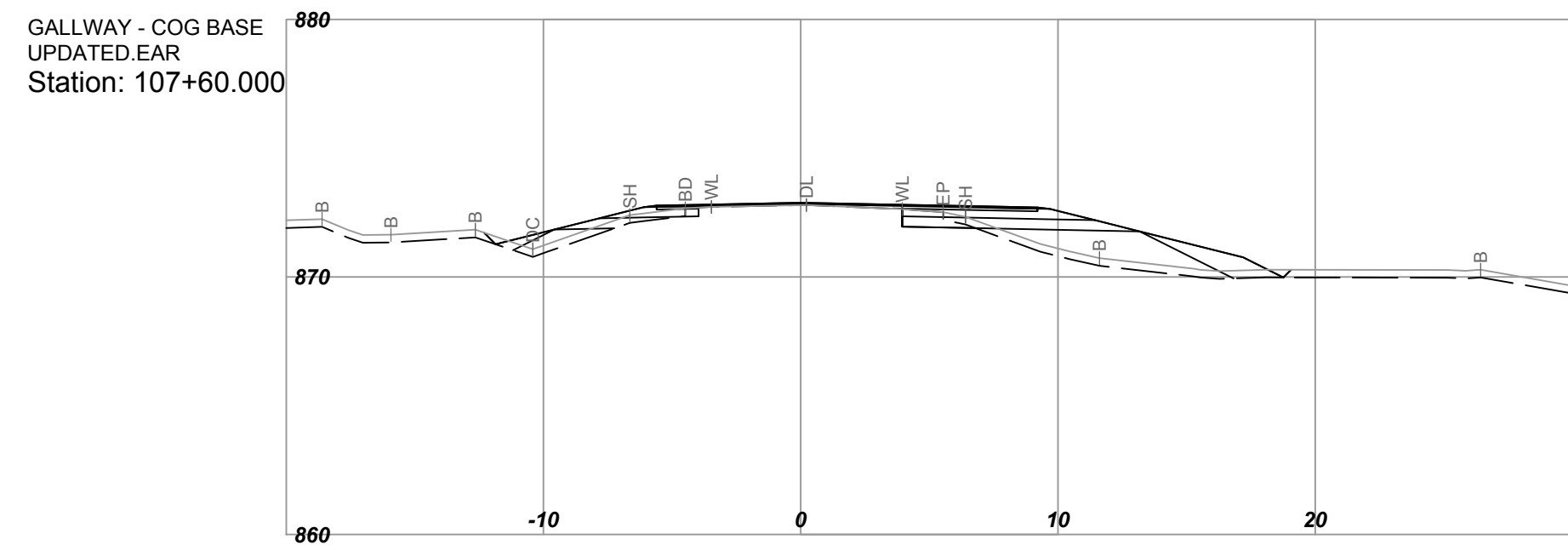
FILE NUMBER  
1643

PROJECT NUMBER  
23888-0000

REG  
2

DRAWING NUMBER  
SHEET 2

REV



SCALE 0 2 1:250 12m

CAD FILENAME \_\_\_\_\_ DATE \_\_\_\_\_



MINISTRY OF TRANSPORTATION  
AND INFRASTRUCTURE  
SOUTHERN INTERIOR REGION  
HIGHWAY ENGINEERING AND GEOMATICS



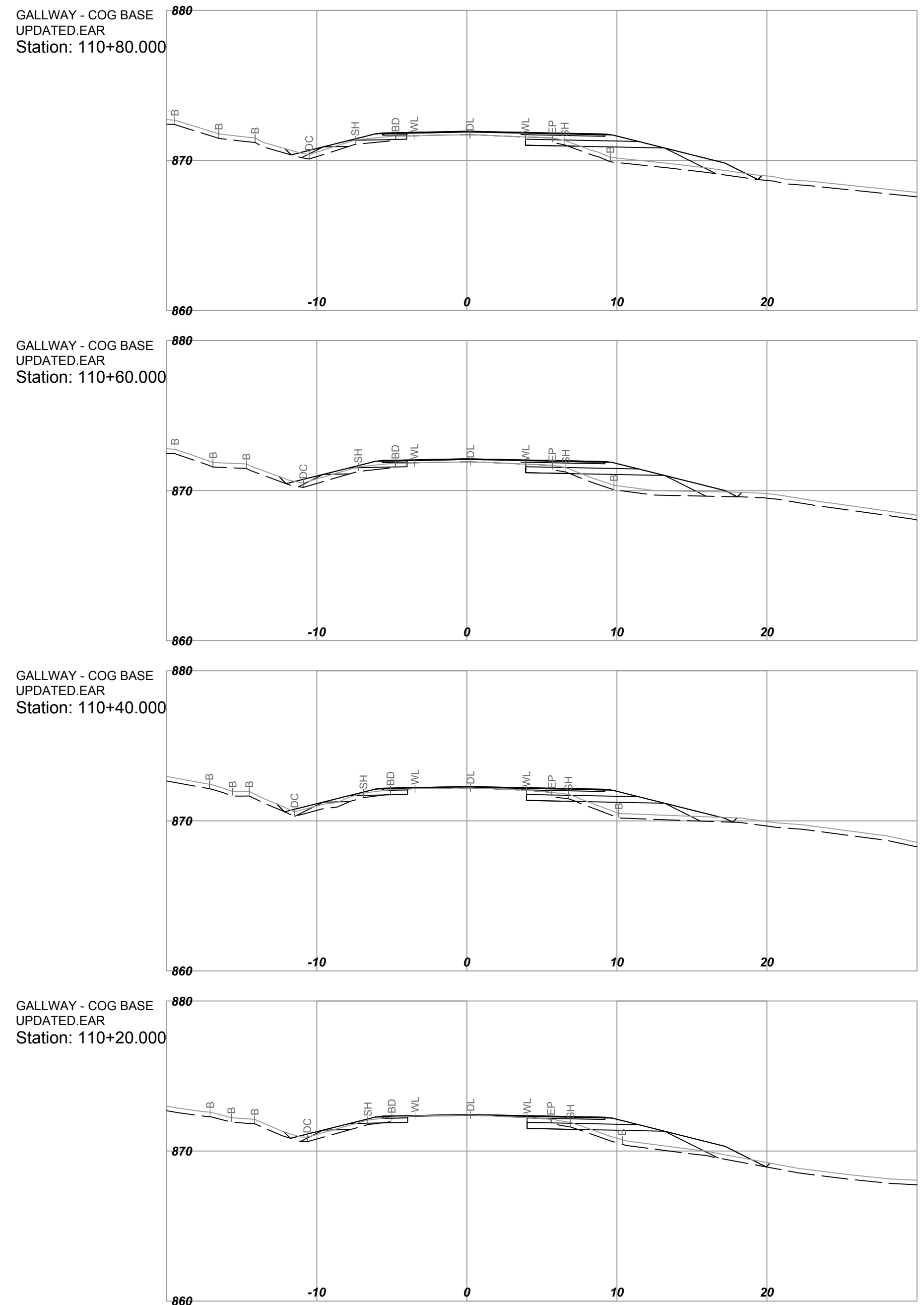
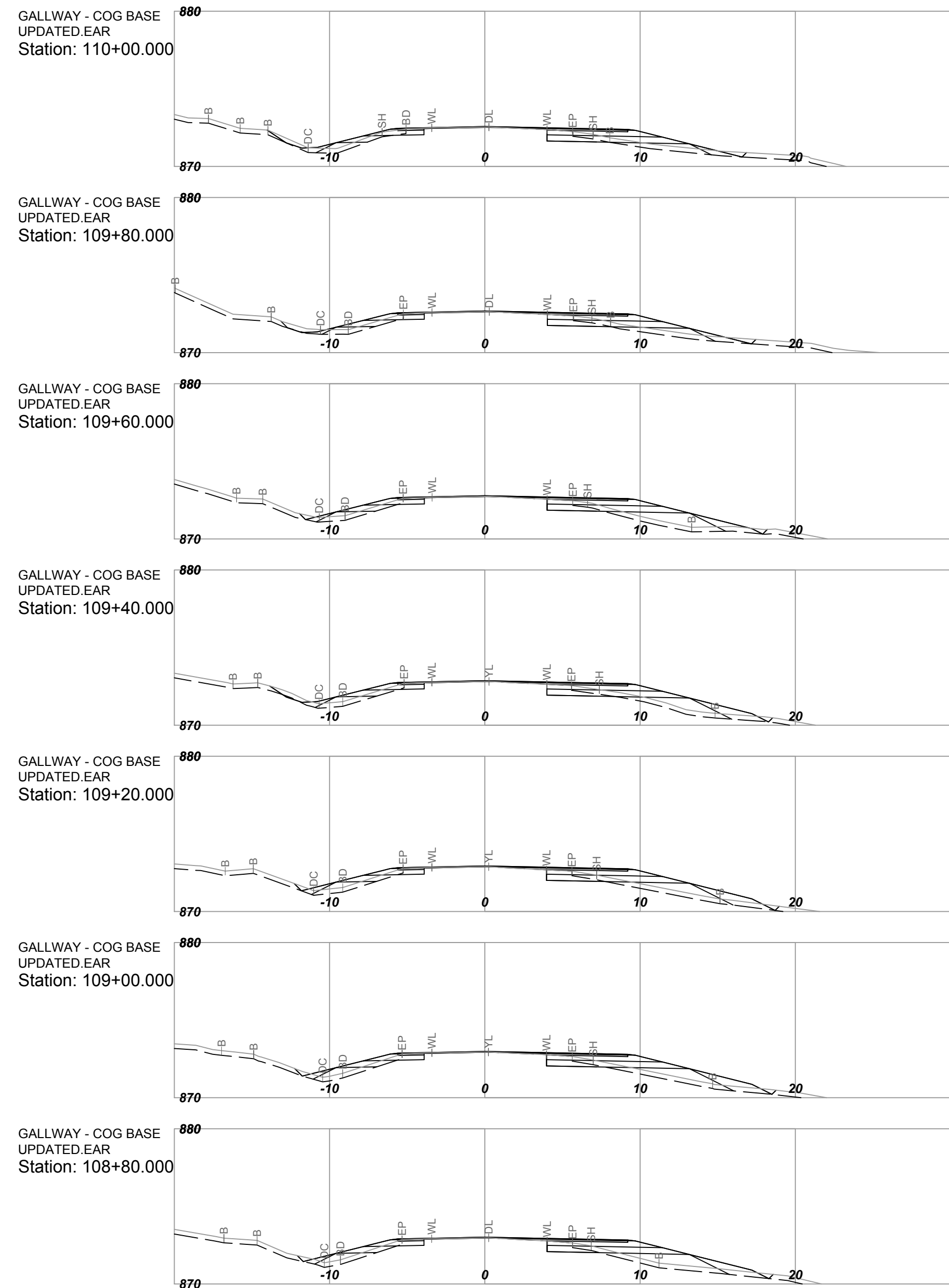
REV	DATE	REVISIONS	SIGNATURE

SENIOR DESIGNER \_\_\_\_\_ DATE \_\_\_\_\_

DESIGNED C. ATKINSON DATE 2017-01-04  
 QUALITY CONTROL \_\_\_\_\_ DATE \_\_\_\_\_  
 QUALITY ASSURANCE \_\_\_\_\_ DATE \_\_\_\_\_  
 DRAWN C. ATKINSON DATE 2017-01-04

CROSS SECTIONS  
GALLOWAY PASSING LANE  
HIGHWAY No. 3/93  
STA 107+00.000 TO 108+60.000

FILE NUMBER 1643	PROJECT NUMBER 23888-0000	REG 2	DRAWING NUMBER SHEET 3	REV
---------------------	------------------------------	----------	---------------------------	-----



SCALE 0 2 1:250 12m

REV	DATE	REVISIONS	SIGNATURE

CAD FILENAME \_\_\_\_\_ DATE \_\_\_\_\_

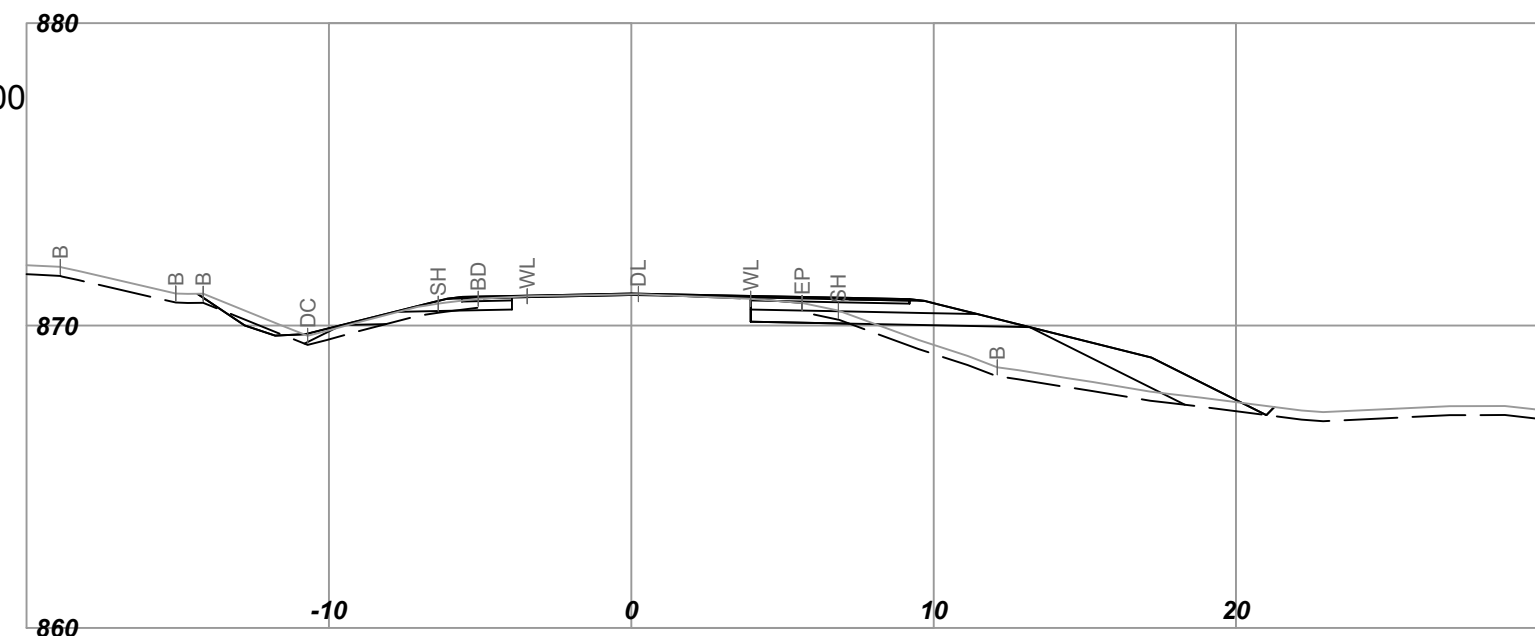
**BRITISH COLUMBIA** **MINISTRY OF TRANSPORTATION AND INFRASTRUCTURE**  
SOUTHERN INTERIOR REGION  
HIGHWAY ENGINEERING AND GEOMATICS

DESIGNED C. ATKINSON DATE 2017-01-04  
 QUALITY CONTROL \_\_\_\_\_ DATE \_\_\_\_\_  
 QUALITY ASSURANCE \_\_\_\_\_ DATE \_\_\_\_\_  
 DRAWN C. ATKINSON DATE 2017-01-04

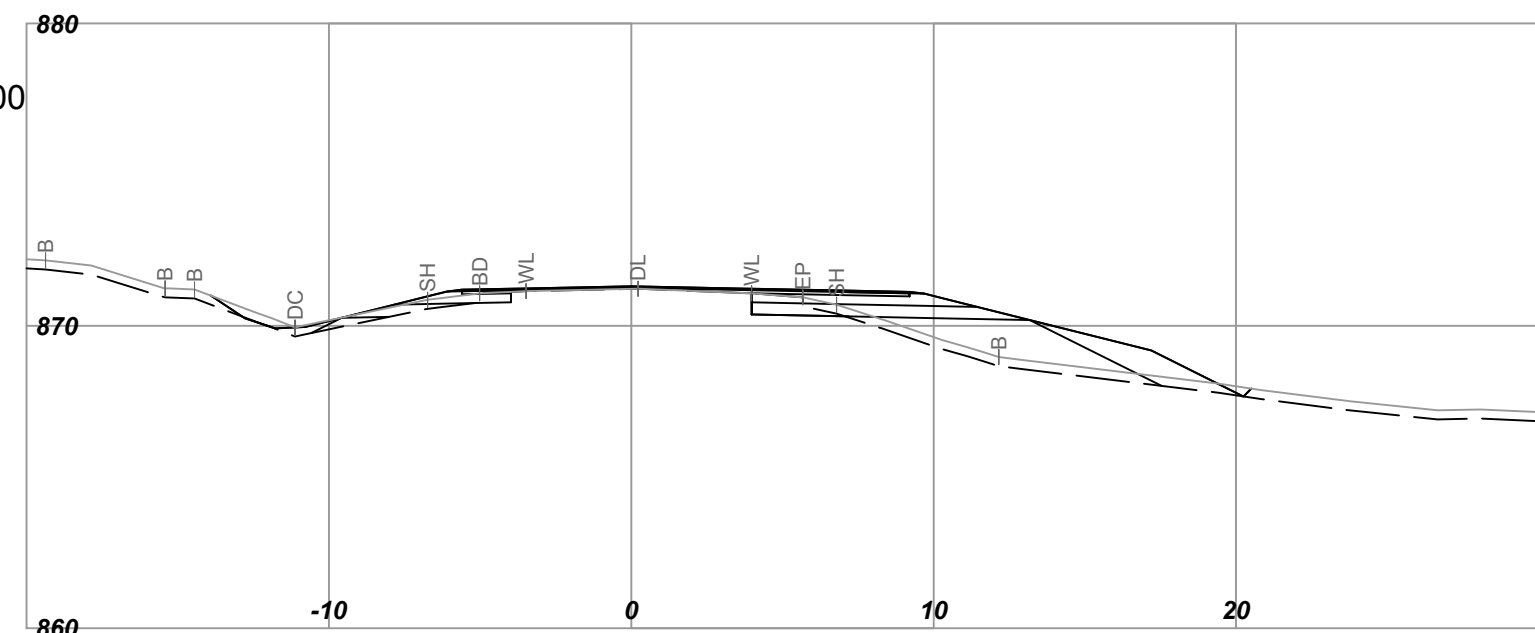
SENIOR DESIGNER \_\_\_\_\_  
DATE \_\_\_\_\_

<b>CROSS SECTIONS</b> GALLOWAY PASSING LANE HIGHWAY No. 3/93 STA 108+80.000 TO 110+80.000			
FILE NUMBER <b>1643</b>	PROJECT NUMBER <b>23888-0000</b>	REG <b>2</b>	DRAWING NUMBER <b>SHEET 4</b>

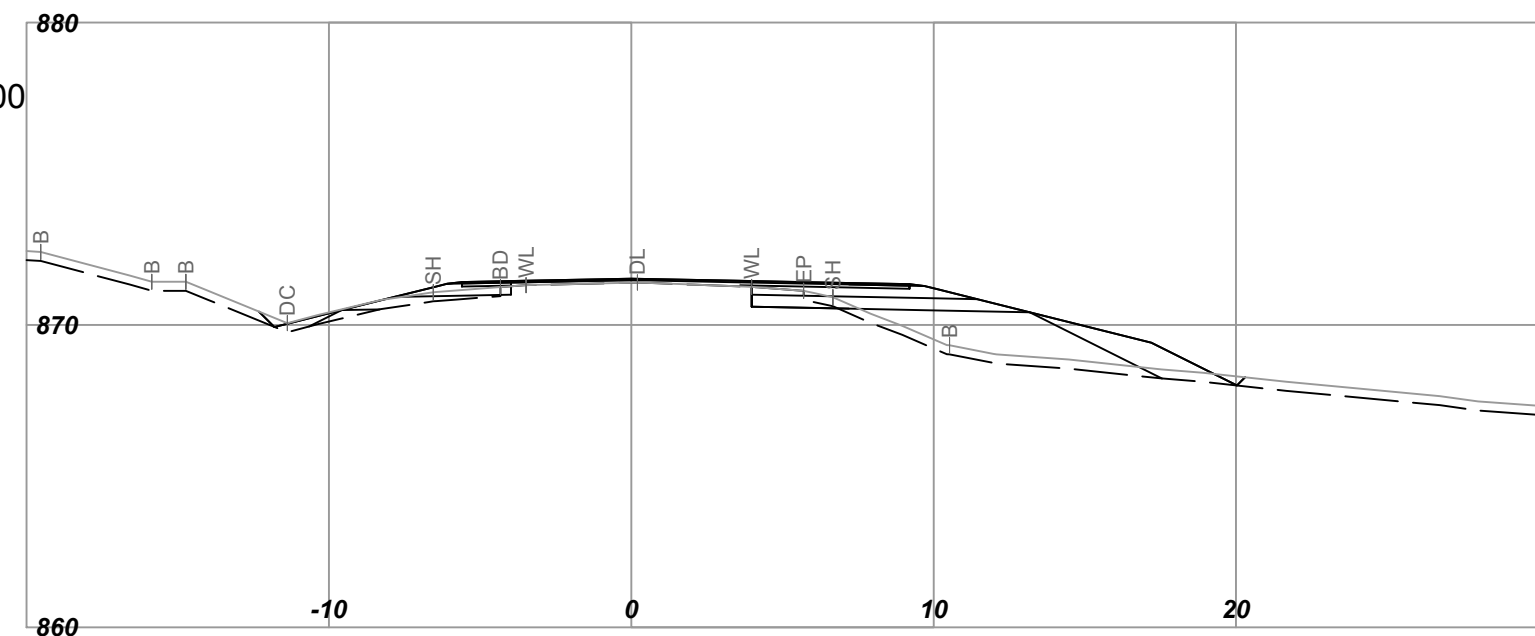
GALLOWAY - COG BASE  
UPDATED.EAR  
Station: 111+60.000



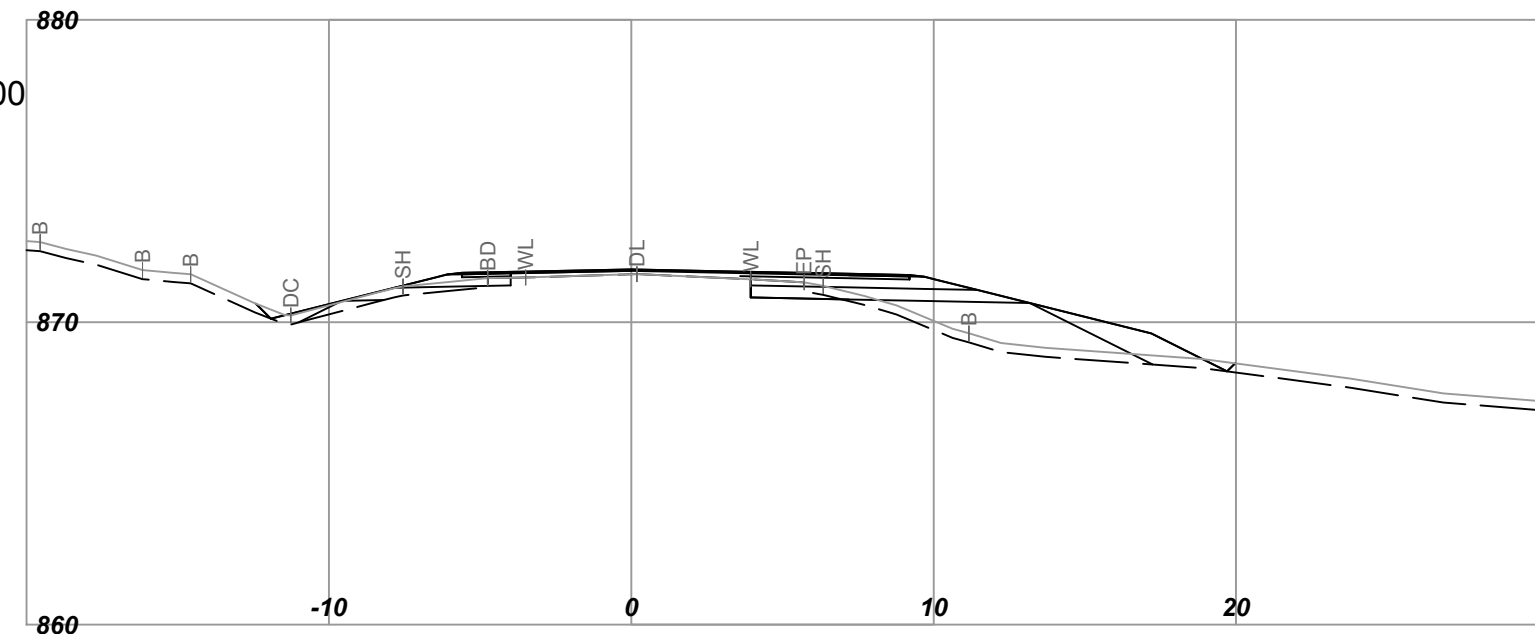
GALLOWAY - COG BASE  
UPDATED.EAR  
Station: 111+40.000



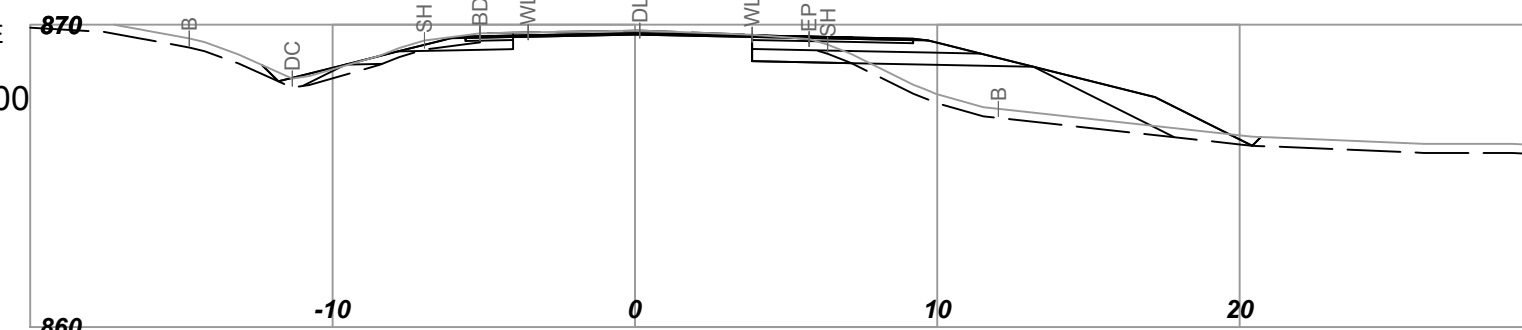
GALLOWAY - COG BASE  
UPDATED.EAR  
Station: 111+20.000



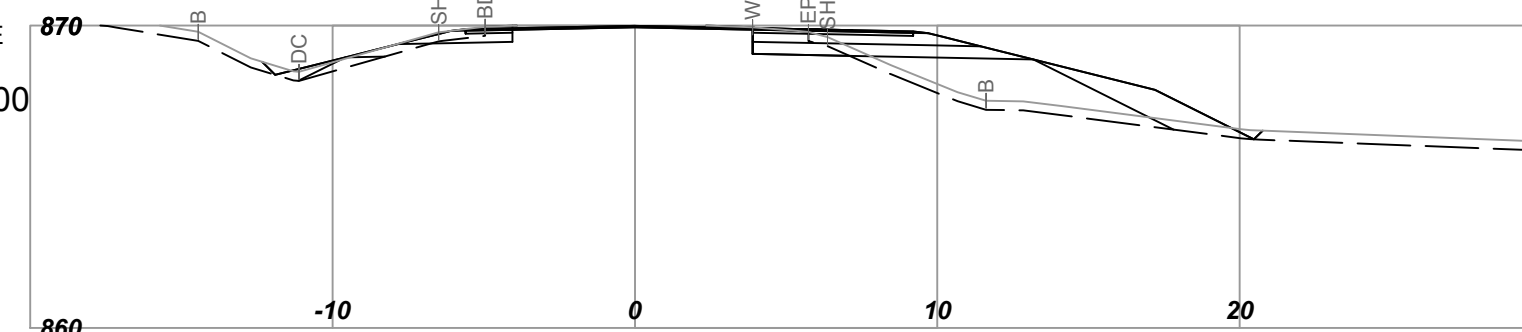
GALLOWAY - COG BASE  
UPDATED.EAR  
Station: 111+00.000



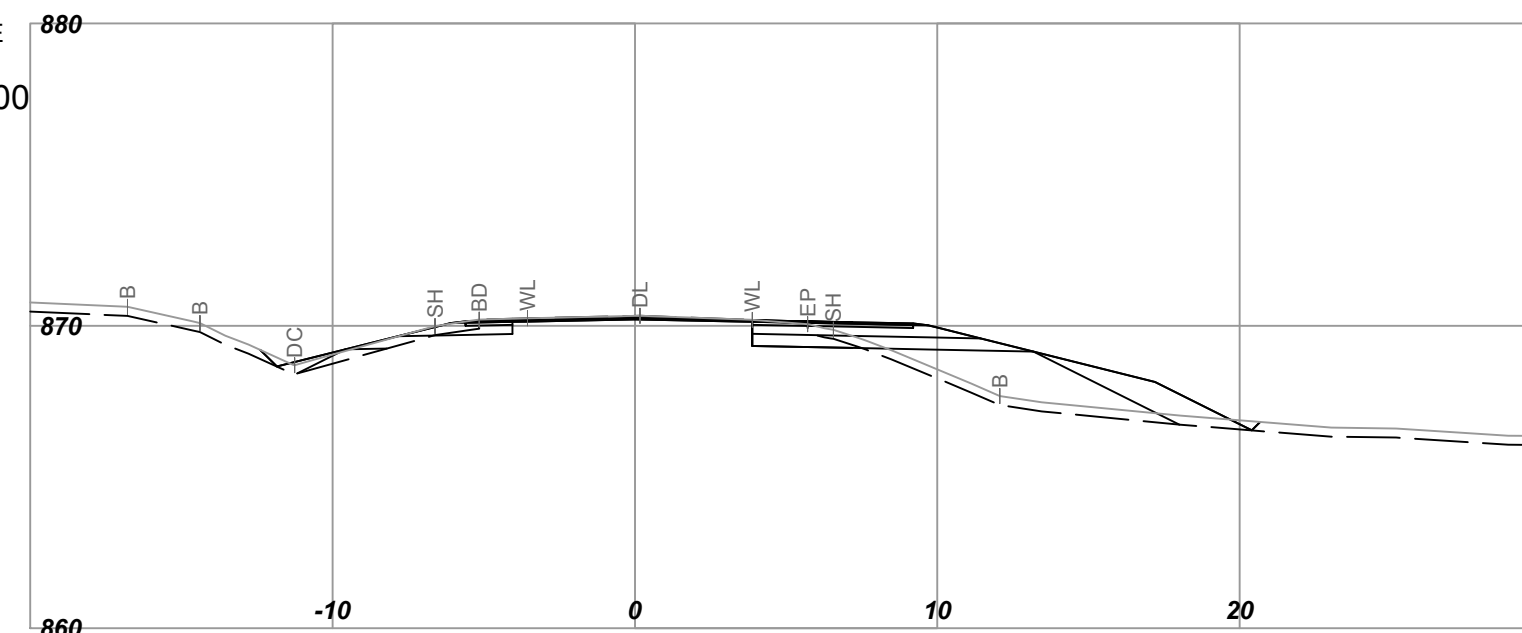
GALLOWAY - COG BASE  
UPDATED.EAR  
Station: 112+60.000



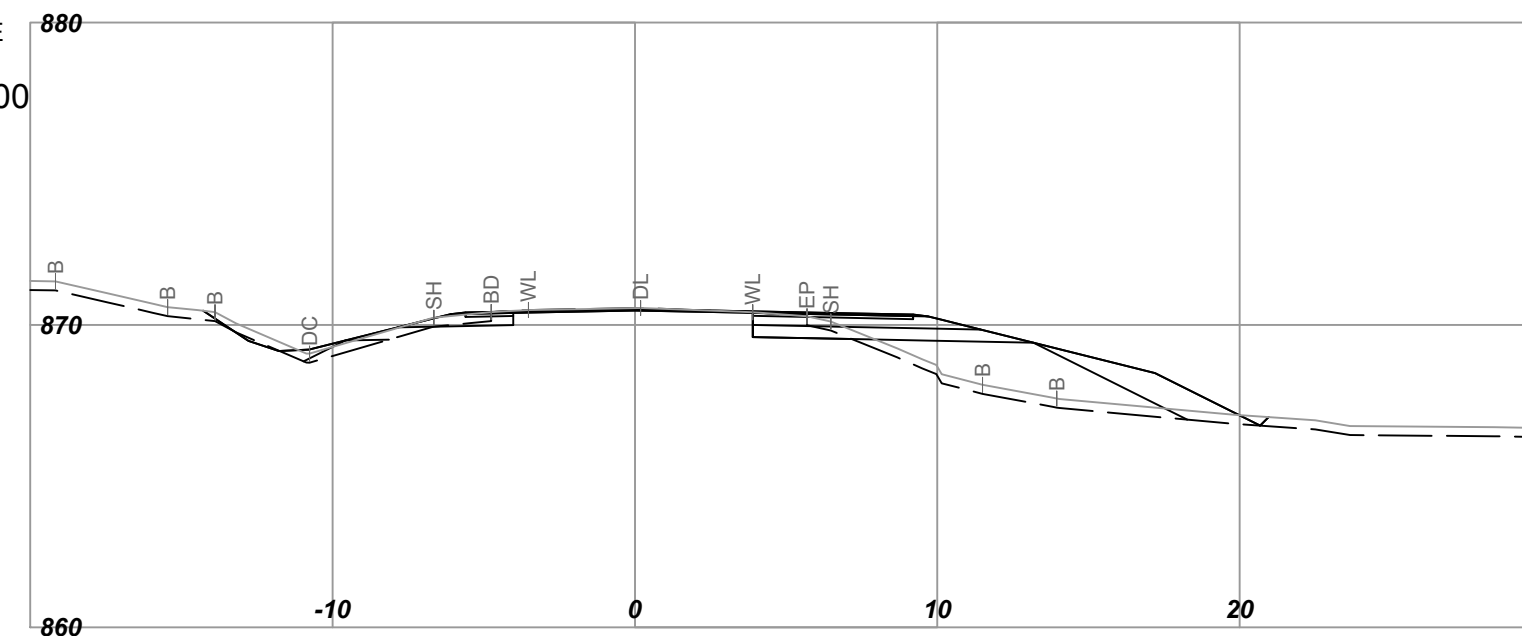
GALLOWAY - COG BASE  
UPDATED.EAR  
Station: 112+40.000



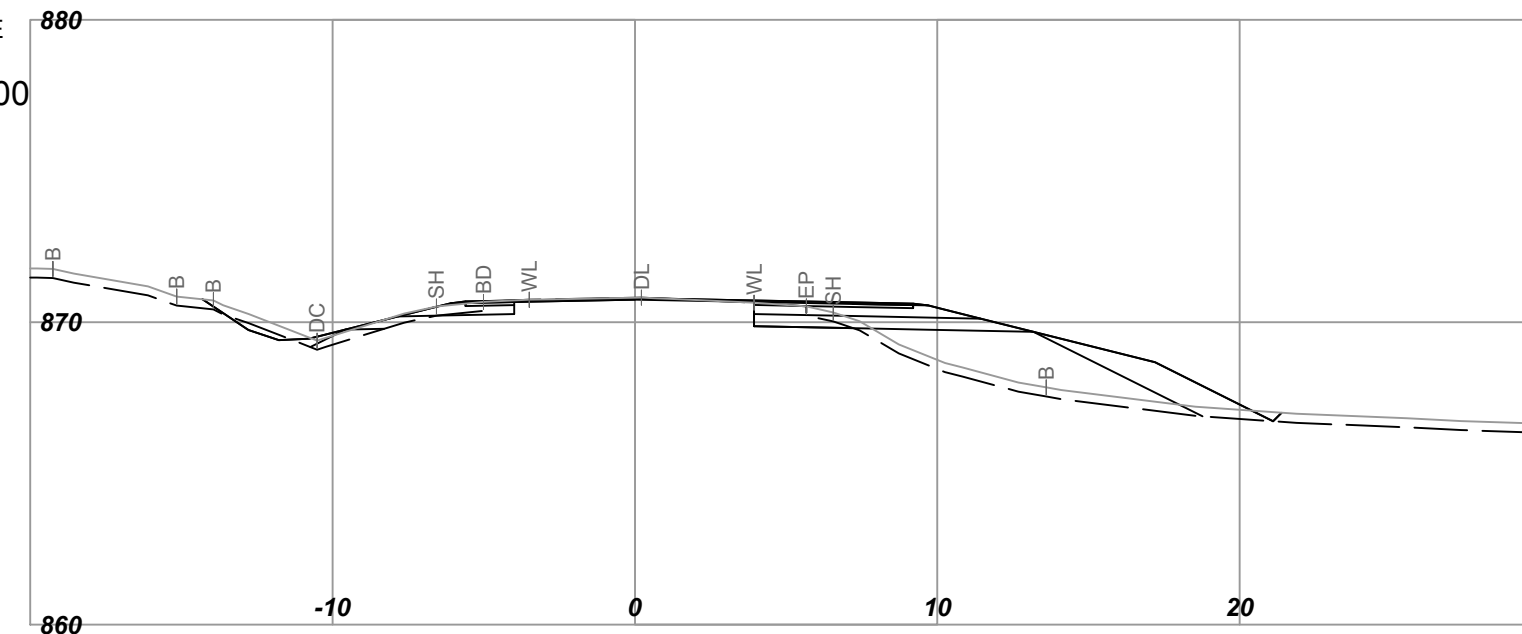
GALLOWAY - COG BASE  
UPDATED.EAR  
Station: 112+20.000



GALLOWAY - COG BASE  
UPDATED.EAR  
Station: 112+00.000



GALLOWAY - COG BASE  
UPDATED.EAR  
Station: 111+80.000



SCALE 0 2 1:250 12m

CAD FILENAME \_\_\_\_\_ DATE \_\_\_\_\_



MINISTRY OF TRANSPORTATION  
AND INFRASTRUCTURE  
SOUTHERN INTERIOR REGION  
HIGHWAY ENGINEERING AND GEOMATICS



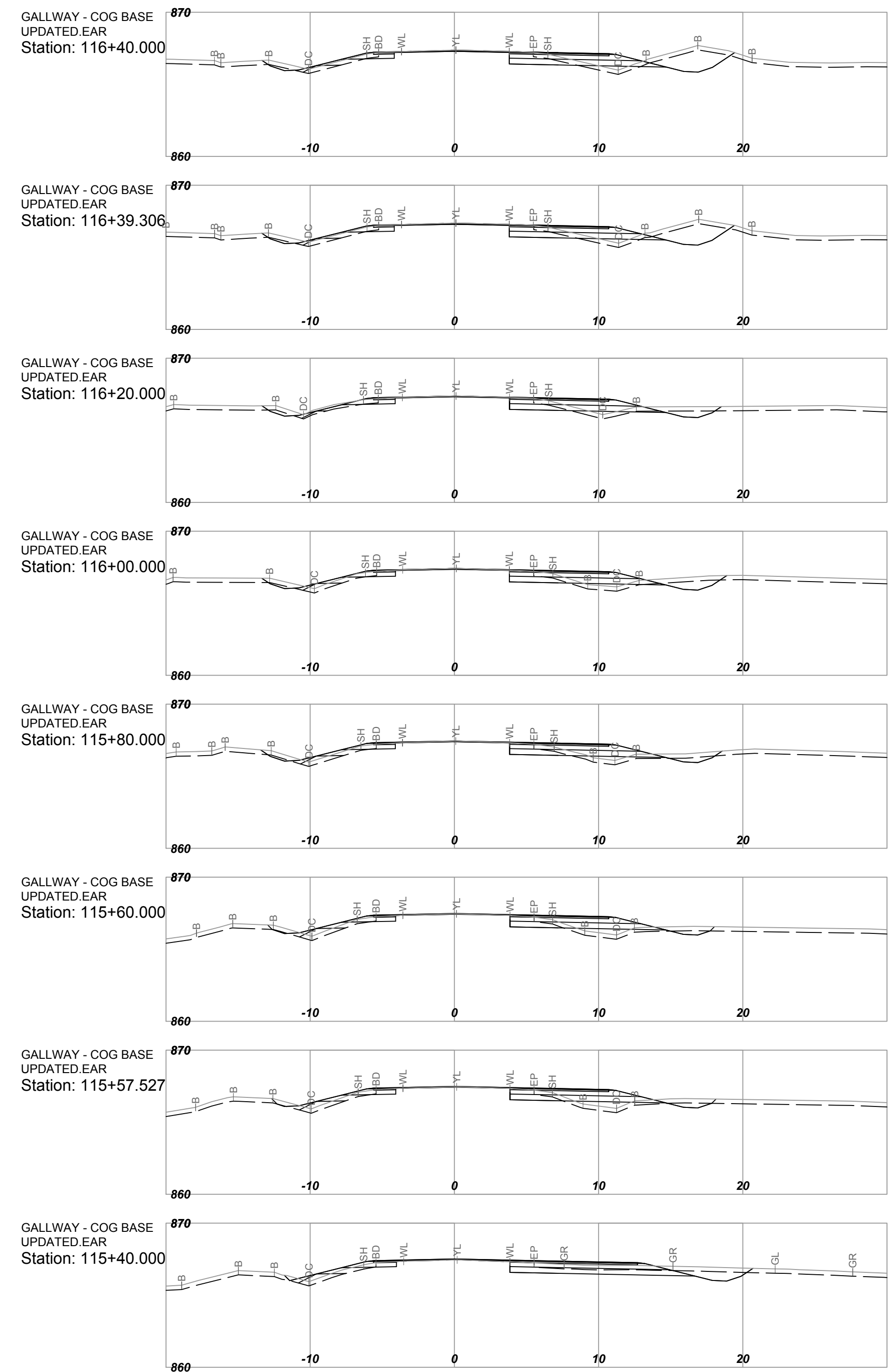
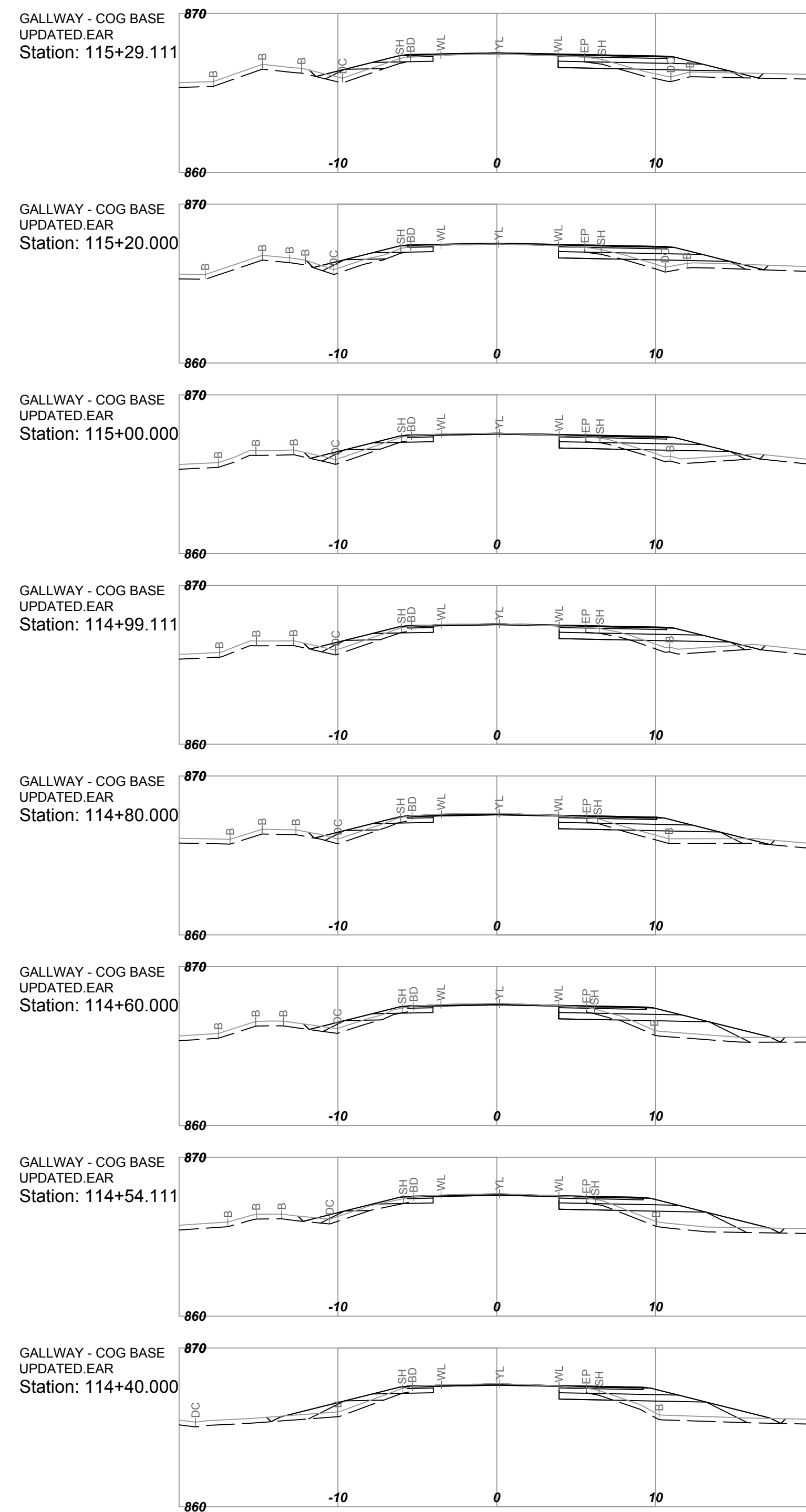
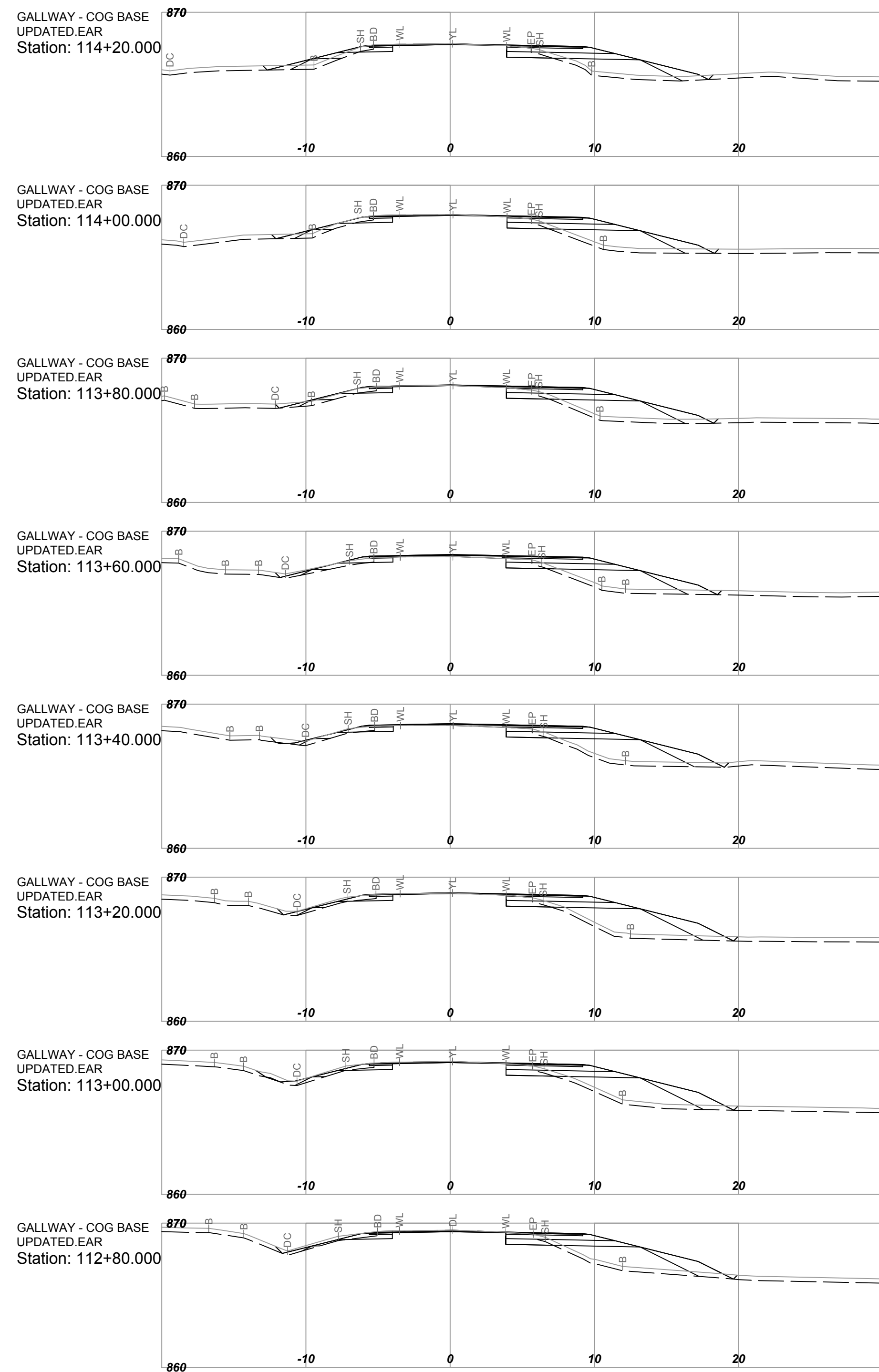
REV	DATE	REVISIONS	SIGNATURE

SENIOR DESIGNER \_\_\_\_\_  
DATE \_\_\_\_\_

DESIGNED C. ATKINSON DATE 2017-01-04  
QUALITY CONTROL \_\_\_\_\_ DATE \_\_\_\_\_  
QUALITY ASSURANCE \_\_\_\_\_ DATE \_\_\_\_\_  
DRAWN C. ATKINSON DATE 2017-01-04

CROSS SECTIONS  
GALLOWAY PASSING LANE  
HIGHWAY No. 3/93  
STA 111+00.000 TO 112+60.000

FILE NUMBER 1643	PROJECT NUMBER 23888-0000	REG 2	DRAWING NUMBER SHEET 5	REV
---------------------	------------------------------	----------	---------------------------	-----



SCALE 0 2 1:250 12m

REV	DATE	REVISIONS	SIGNATURE

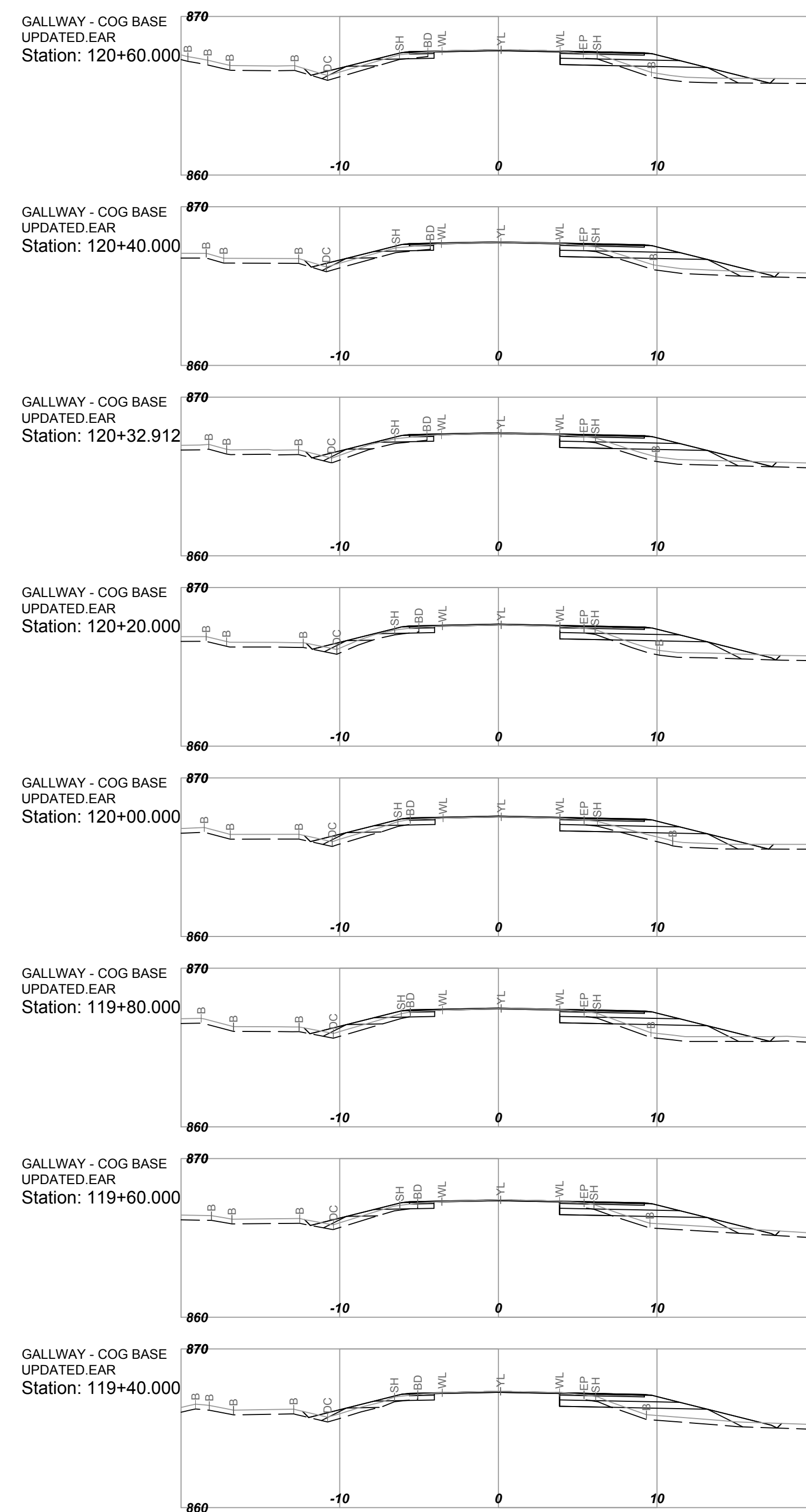
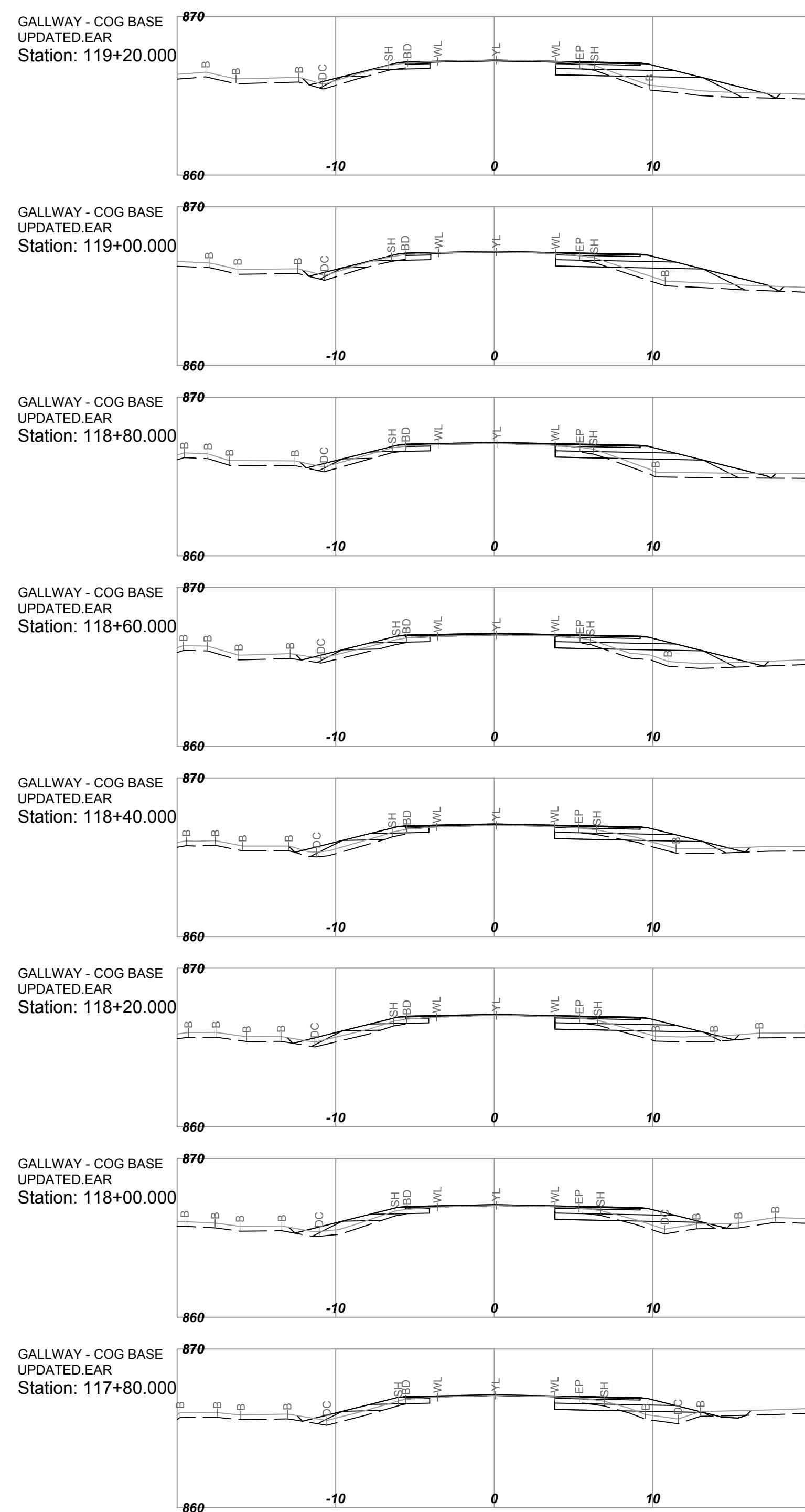
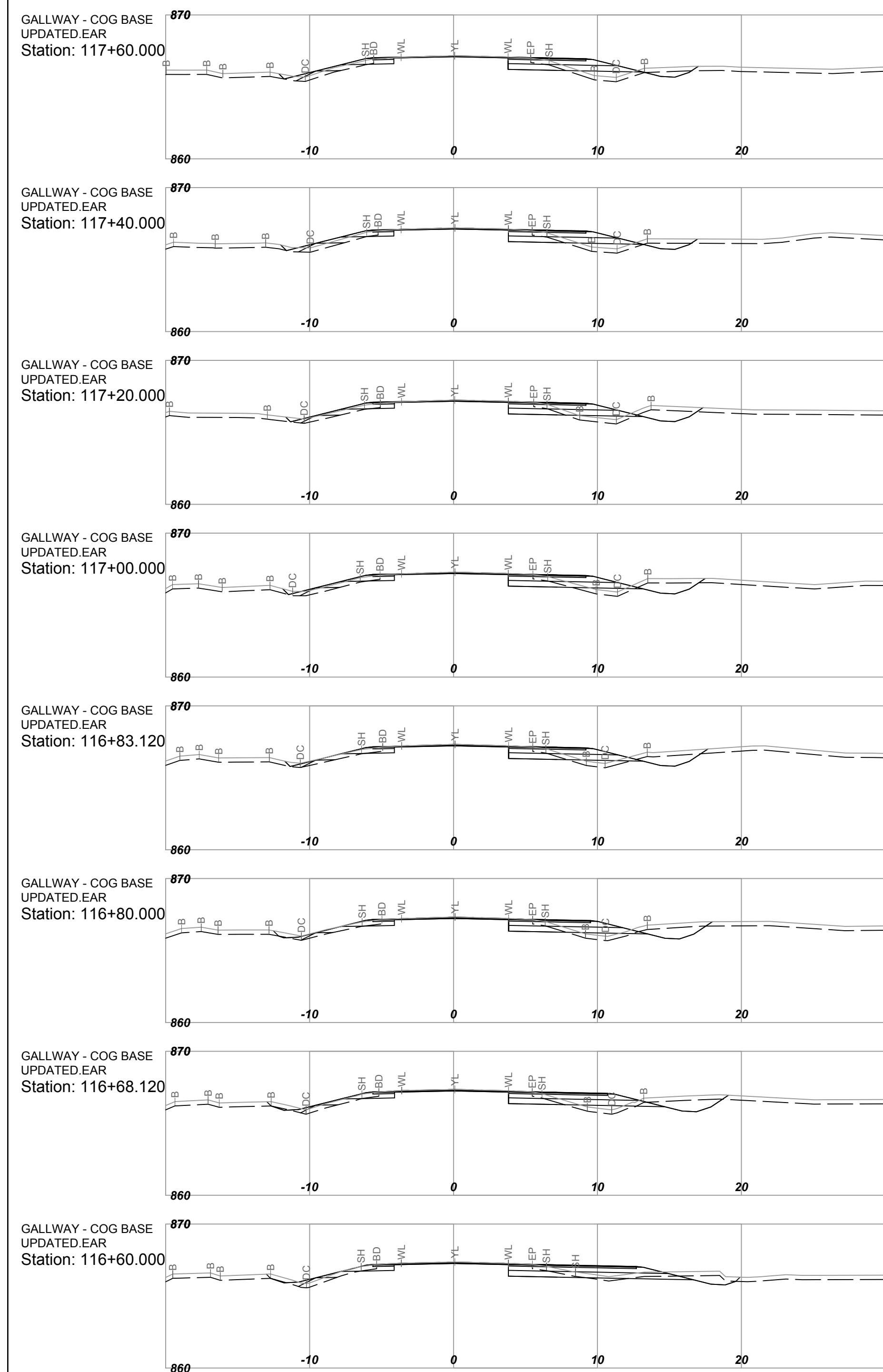
CAD FILENAME \_\_\_\_\_ DATE \_\_\_\_\_

**BRITISH COLUMBIA** MINISTRY OF TRANSPORTATION AND INFRASTRUCTURE  
SOUTHERN INTERIOR REGION  
HIGHWAY ENGINEERING AND GEOMATICS

DESIGNED C. ATKINSON DATE 2017-01-04  
 QUALITY CONTROL \_\_\_\_\_ DATE \_\_\_\_\_  
 QUALITY ASSURANCE \_\_\_\_\_ DATE \_\_\_\_\_  
 DRAWN C. ATKINSON DATE 2017-01-04

SENIOR DESIGNER \_\_\_\_\_  
DATE \_\_\_\_\_


<b>CROSS SECTIONS</b> GALLOWAY PASSING LANE HIGHWAY No. 3/93 STA 112+80.000 TO 116+40.000			
FILE NUMBER <b>1643</b>	PROJECT NUMBER <b>23888-0000</b>	REG <b>2</b>	DRAWING NUMBER <b>SHEET 6</b>



SCALE 0 2 1:250 12m

REV	DATE	REVISIONS	SIGNATURE

CAD FILENAME \_\_\_\_\_ DATE \_\_\_\_\_

 **BRITISH COLUMBIA**

**MINISTRY OF TRANSPORTATION AND INFRASTRUCTURE**  
SOUTHERN INTERIOR REGION  
HIGHWAY ENGINEERING AND GEOMATICS

DESIGNED C. ATKINSON DATE 2017-01-04

QUALITY CONTROL \_\_\_\_\_ DATE \_\_\_\_\_

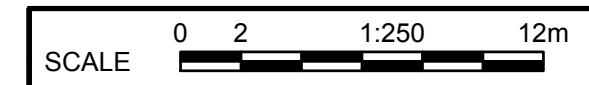
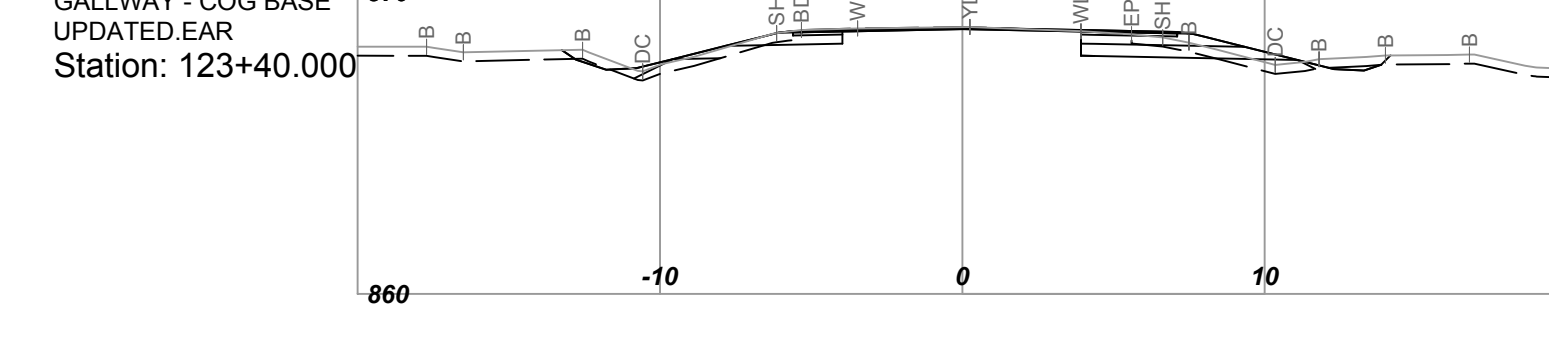
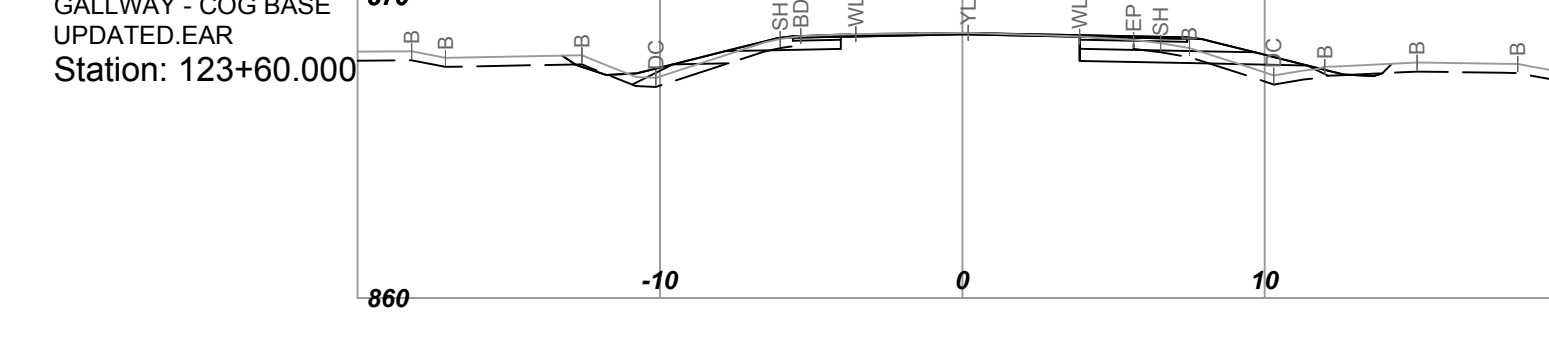
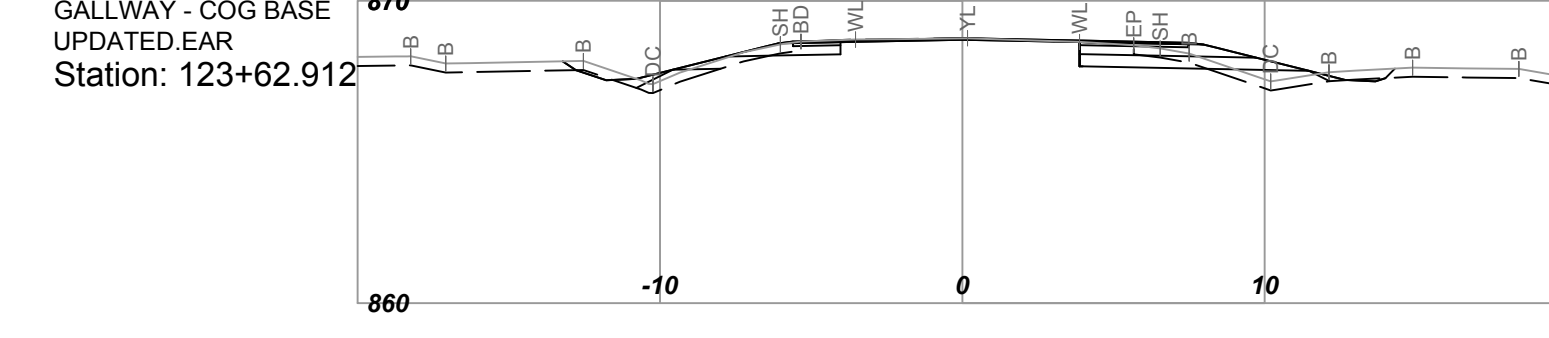
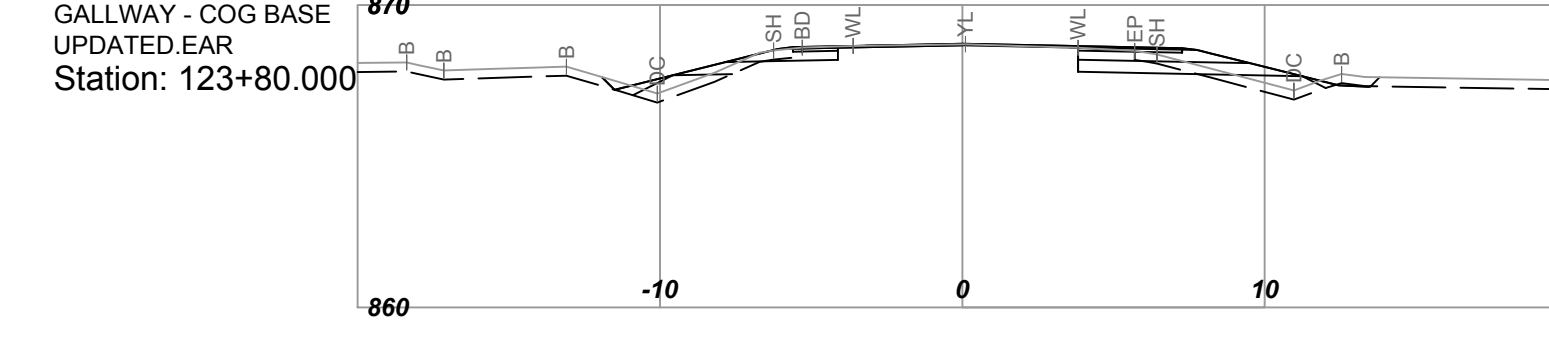
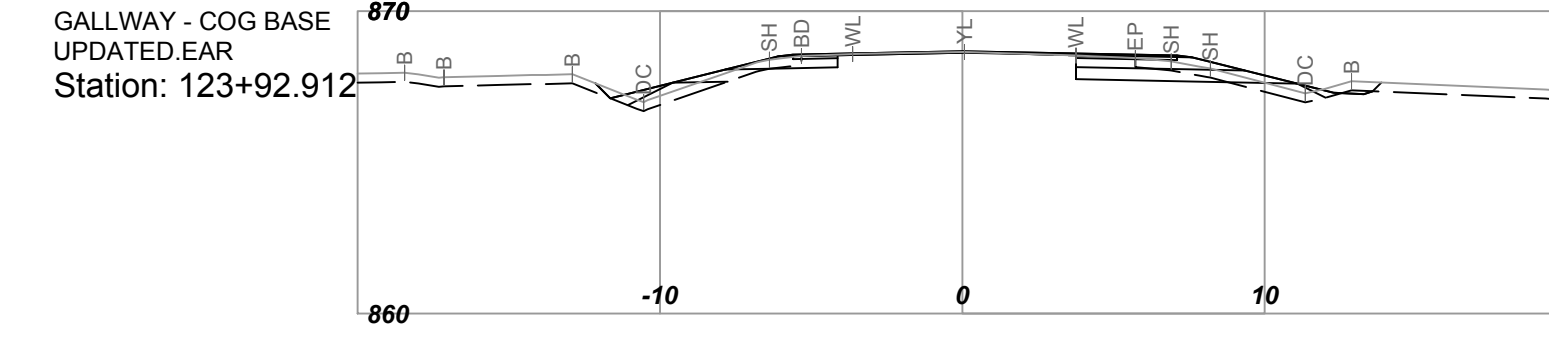
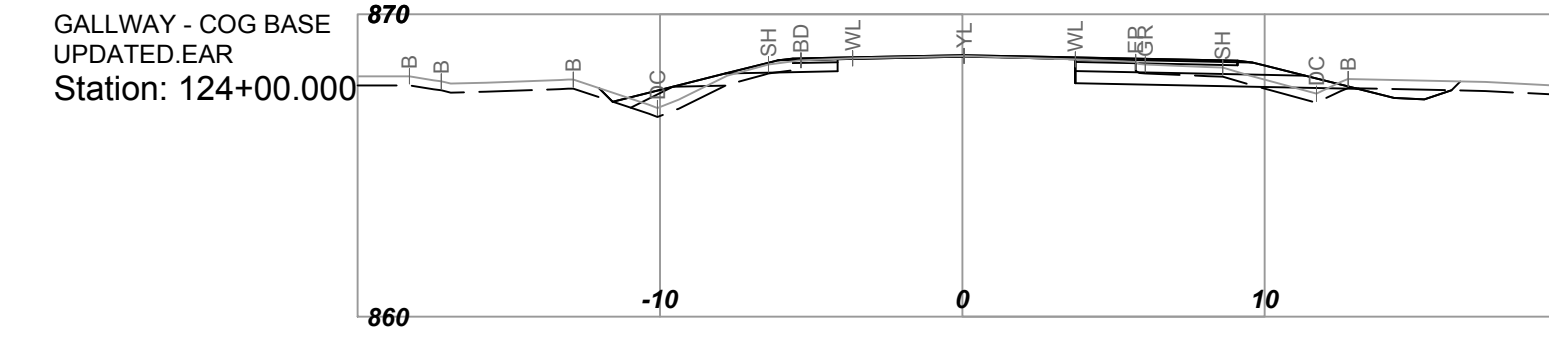
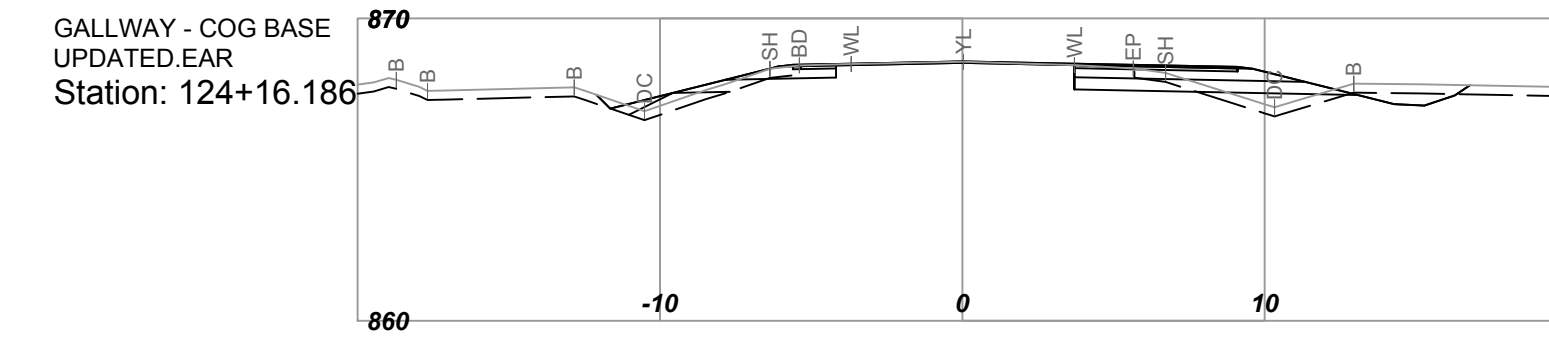
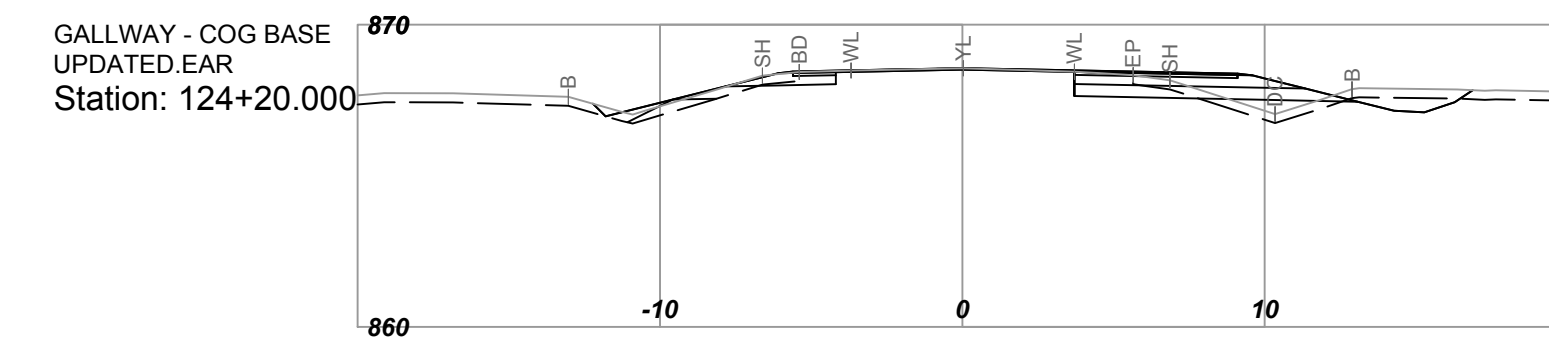
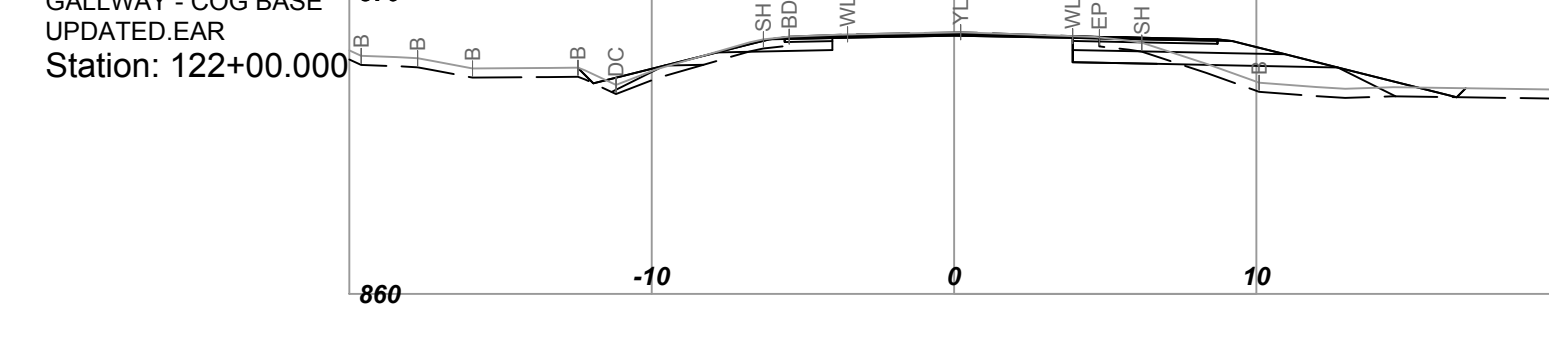
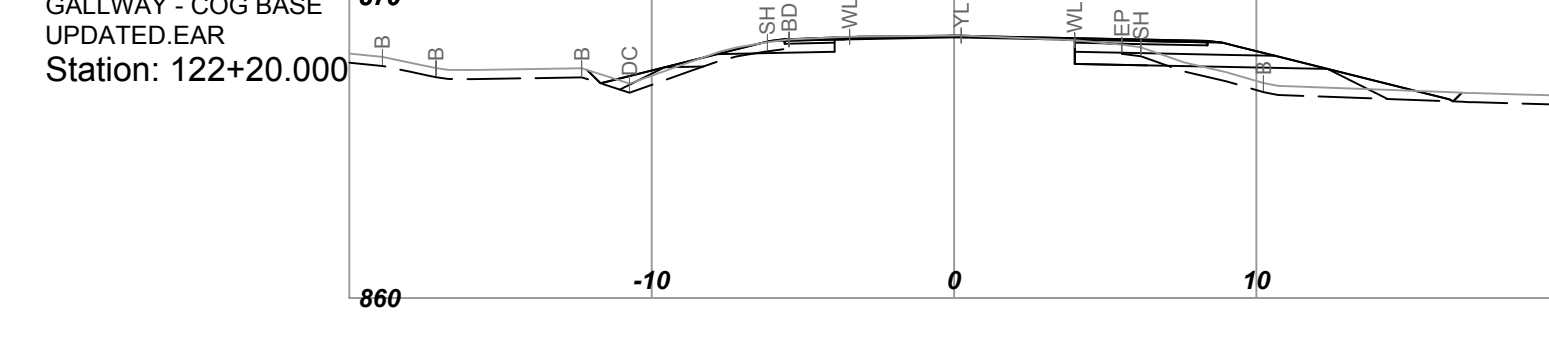
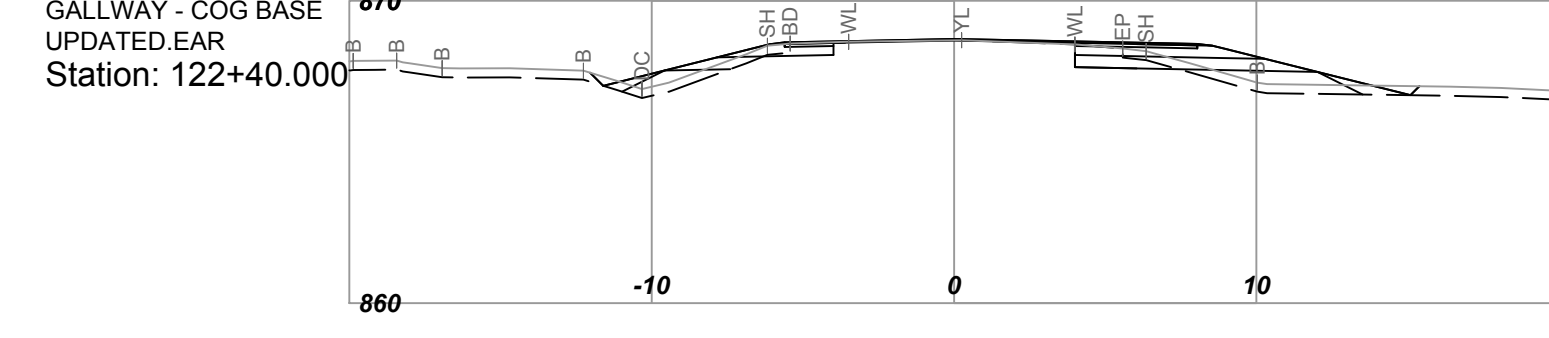
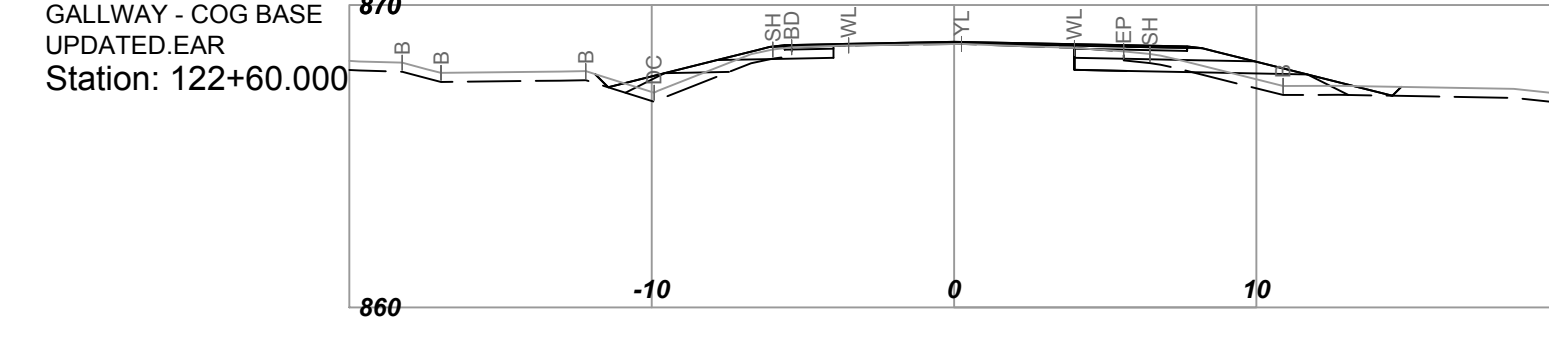
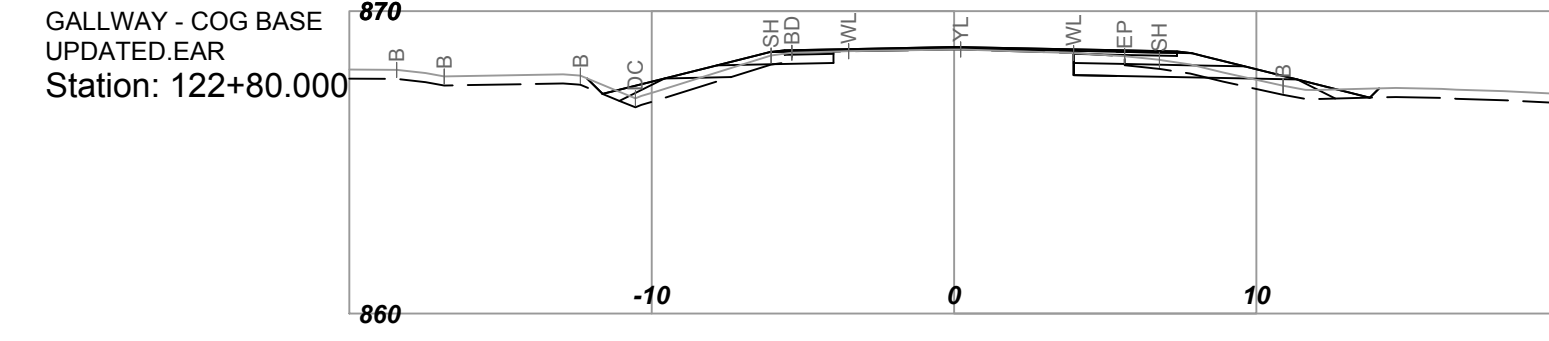
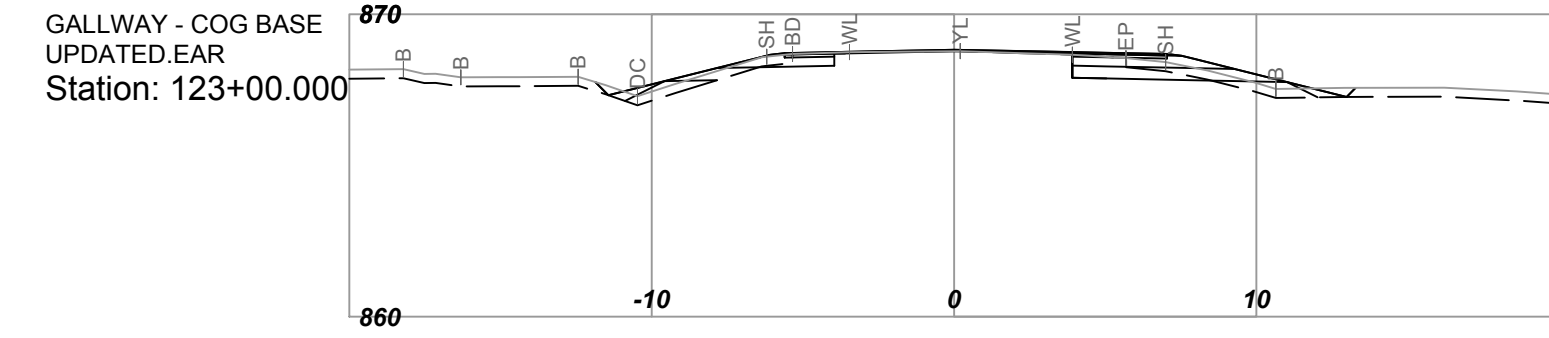
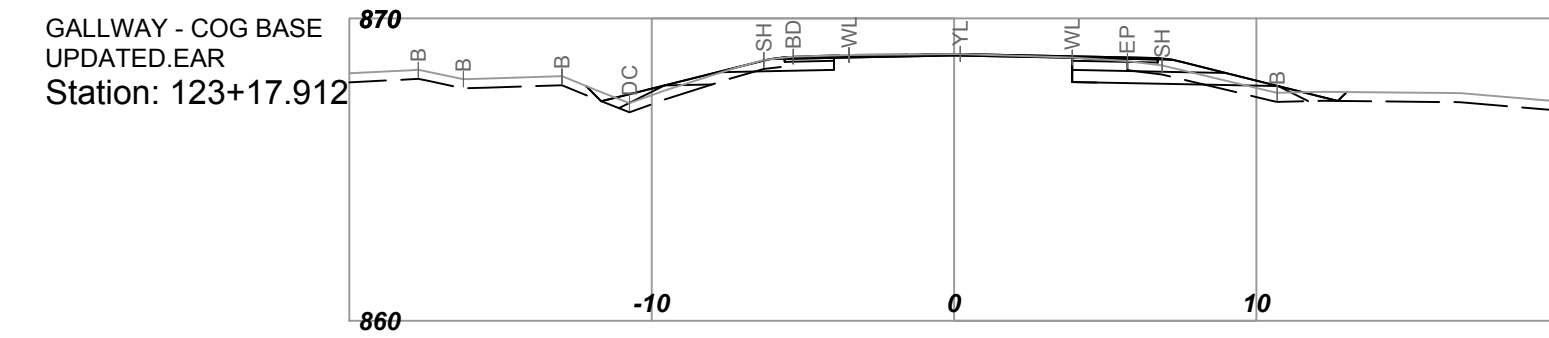
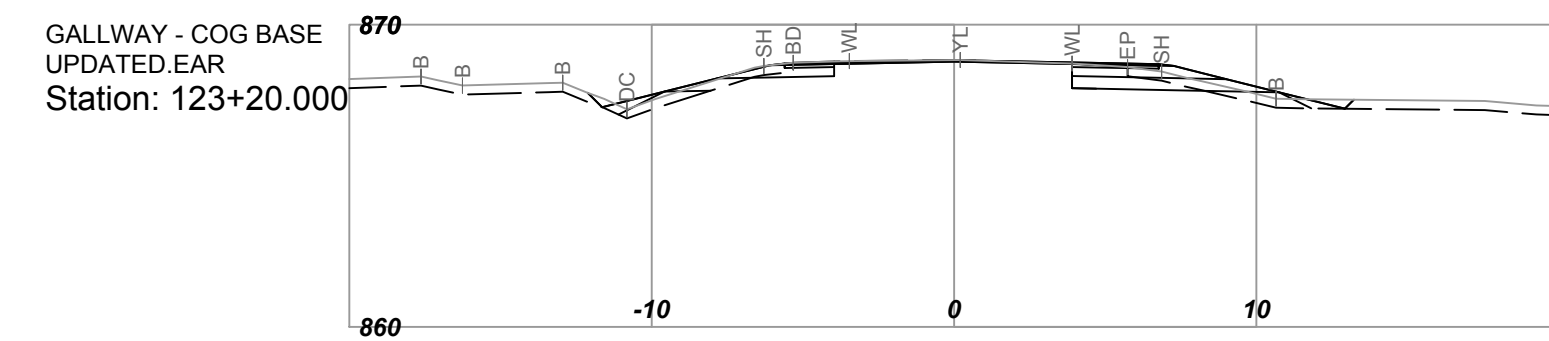
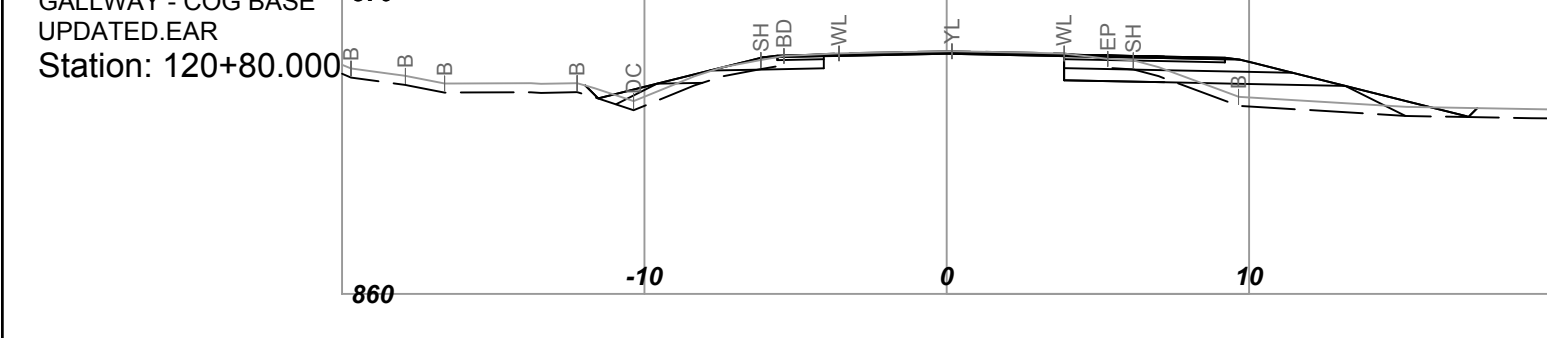
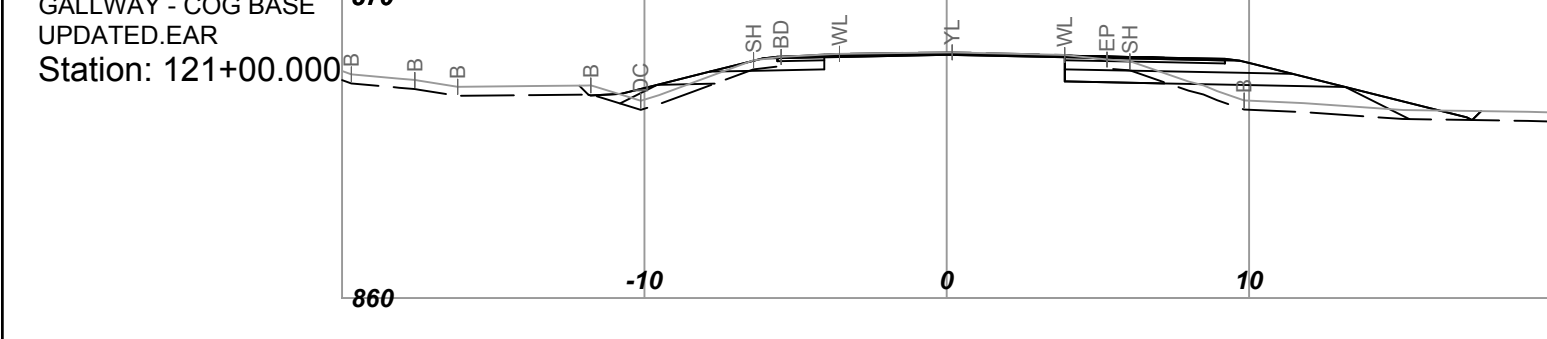
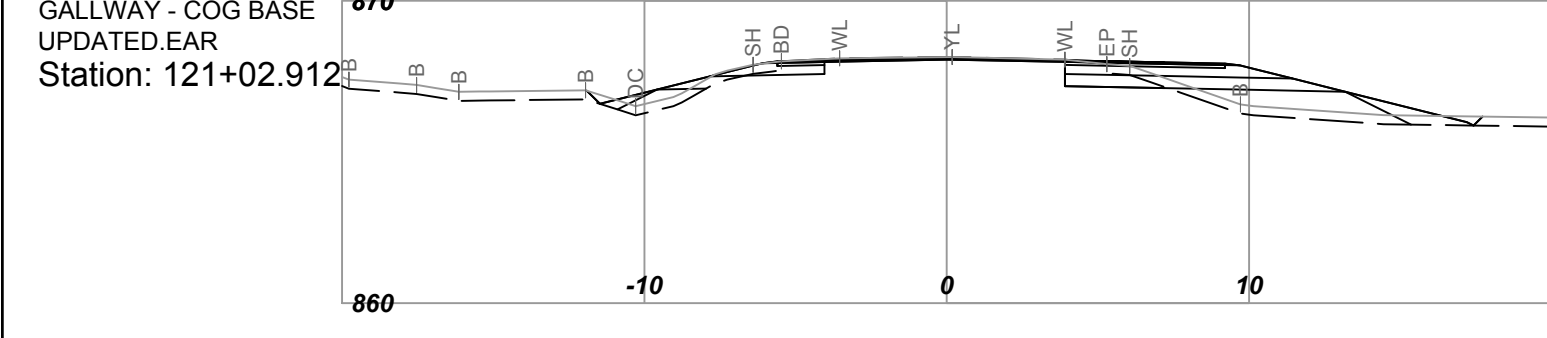
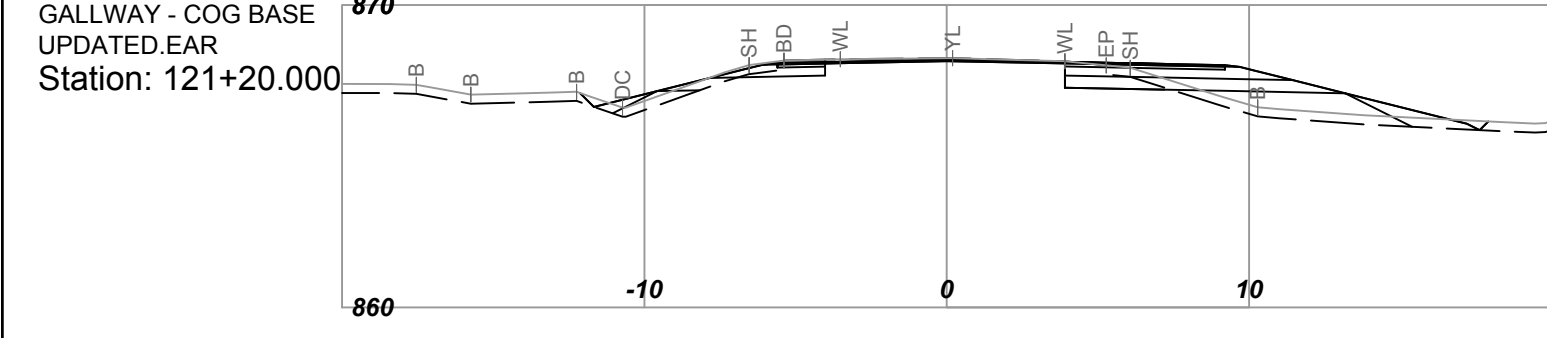
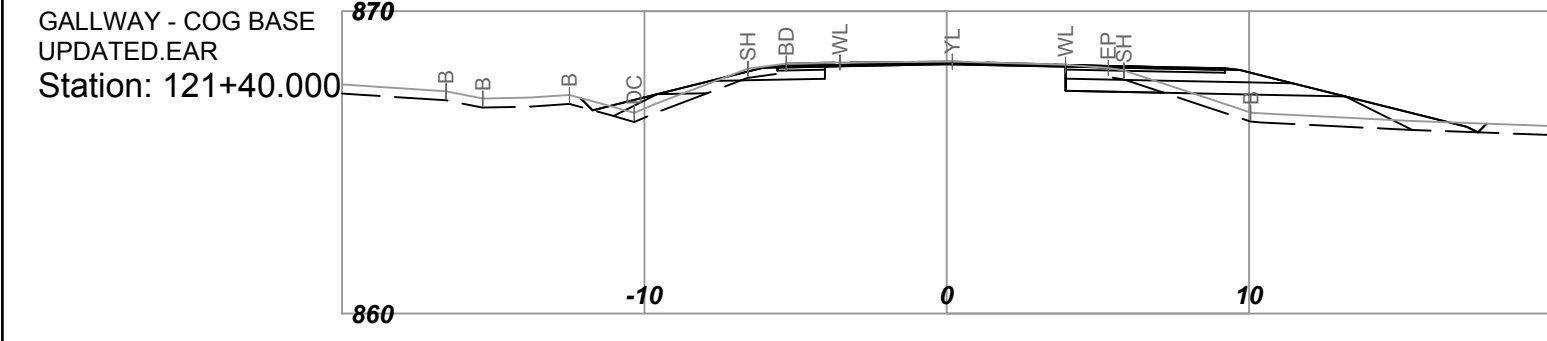
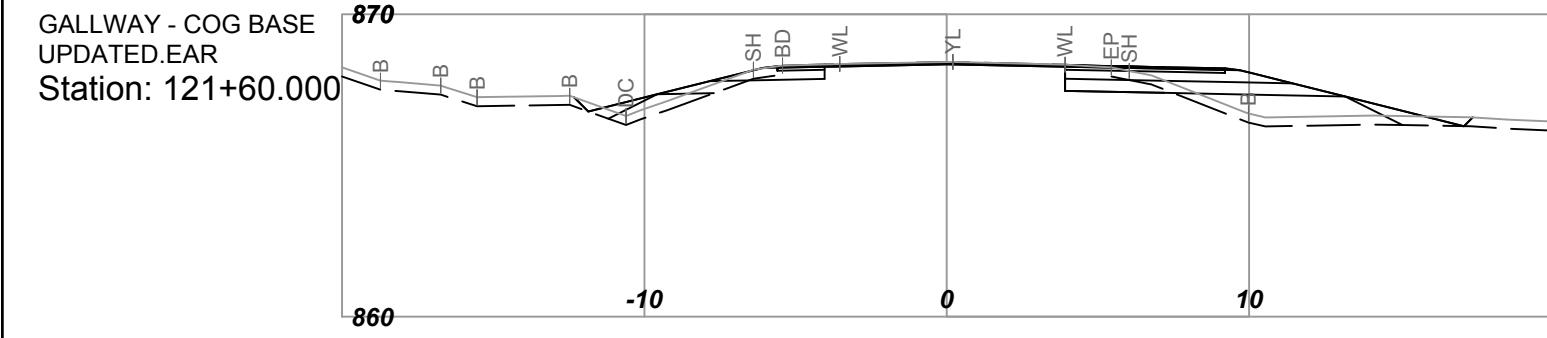
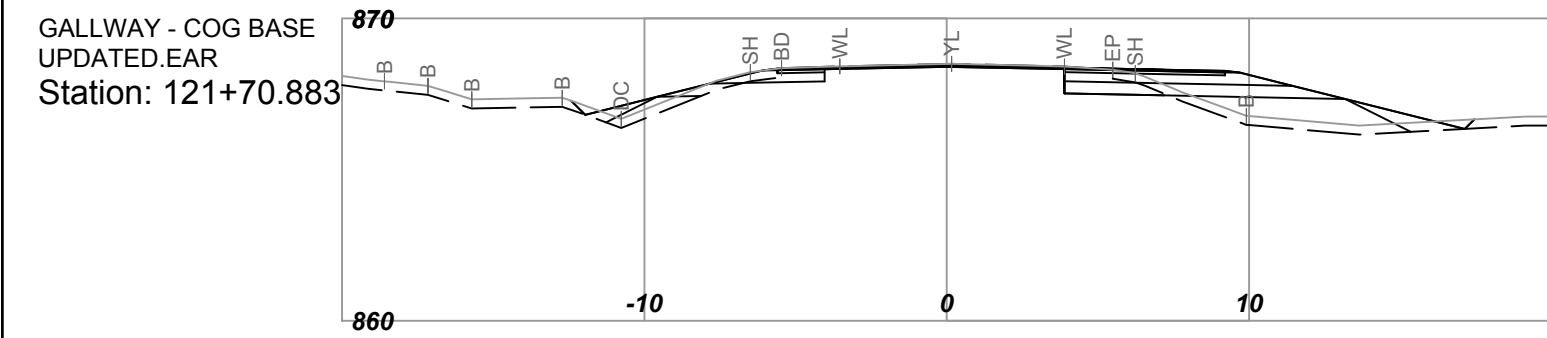
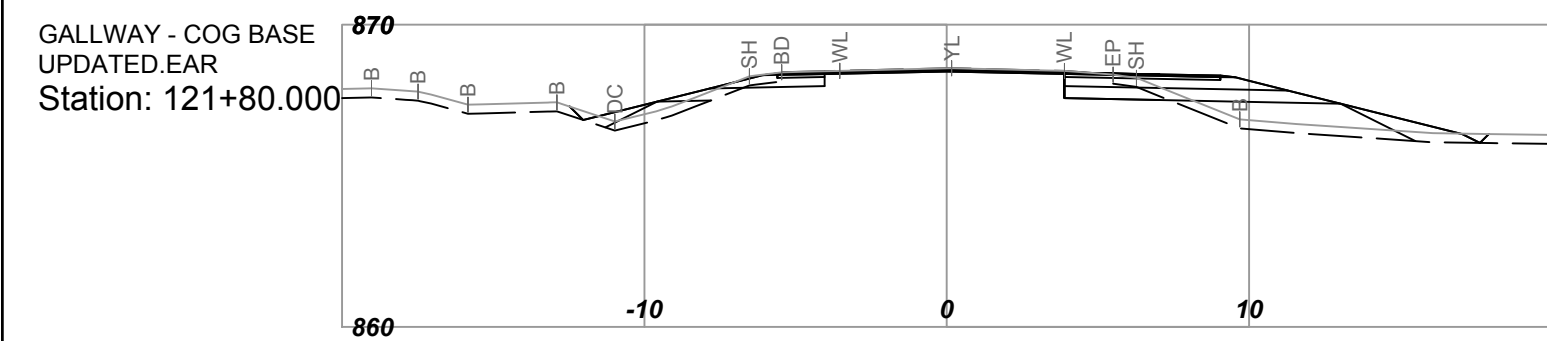
QUALITY ASSURANCE \_\_\_\_\_ DATE \_\_\_\_\_

SENIOR DESIGNER \_\_\_\_\_

DATE \_\_\_\_\_

DRAWN C. ATKINSON DATE 2017-01-04

<b>CROSS SECTIONS</b> GALLOWAY PASSING LANE HIGHWAY No. 3/93 STA 116+60.000 TO 120+60.000			
FILE NUMBER <b>1643</b>	PROJECT NUMBER <b>23888-0000</b>	REG <b>2</b>	DRAWING NUMBER <b>SHEET 7</b>



REV	DATE	REVISIONS	SIGNATURE

CAD FILENAME \_\_\_\_\_ DATE \_\_\_\_\_

BRITISH COLUMBIA  
MINISTRY OF TRANSPORTATION AND INFRASTRUCTURE  
SOUTHERN INTERIOR REGION  
HIGHWAY ENGINEERING AND GEOMATICS

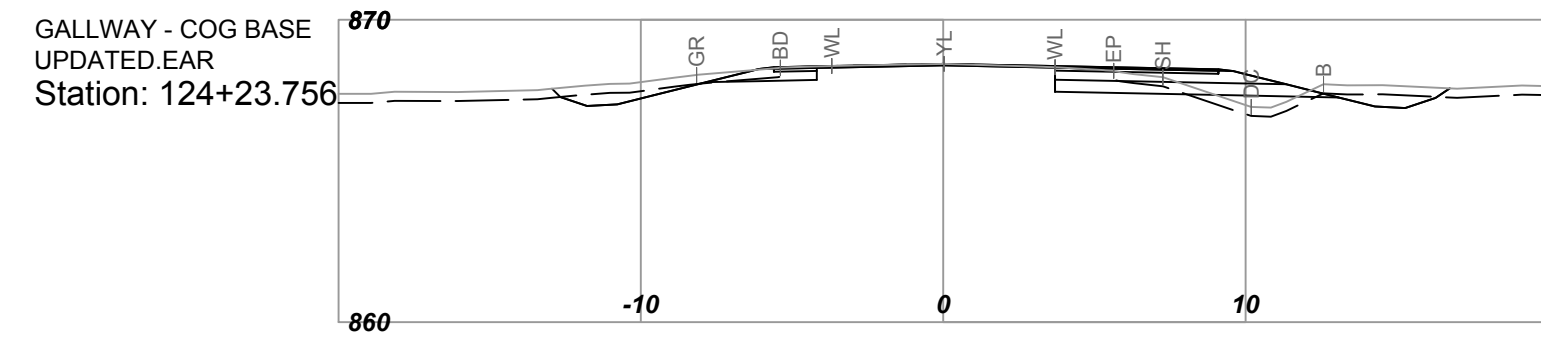
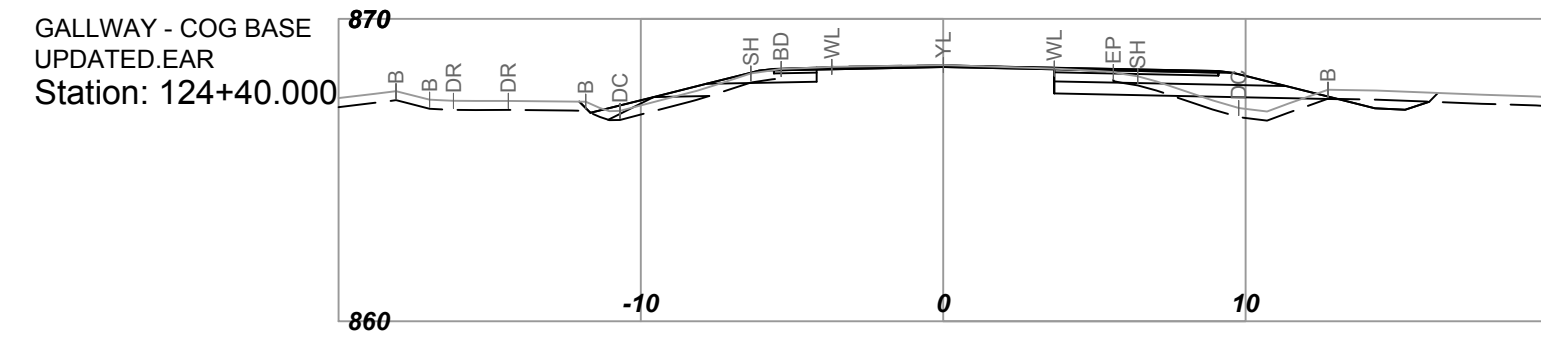
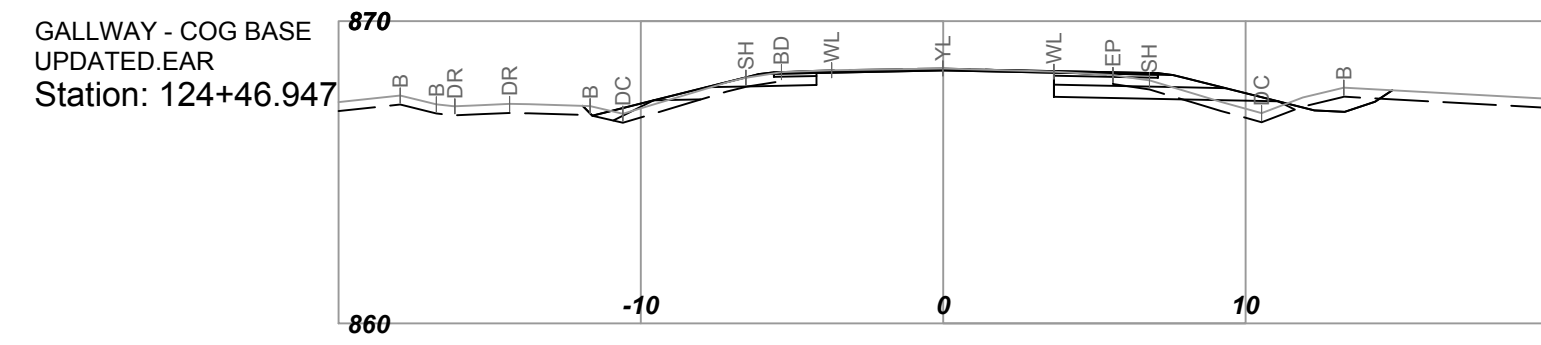
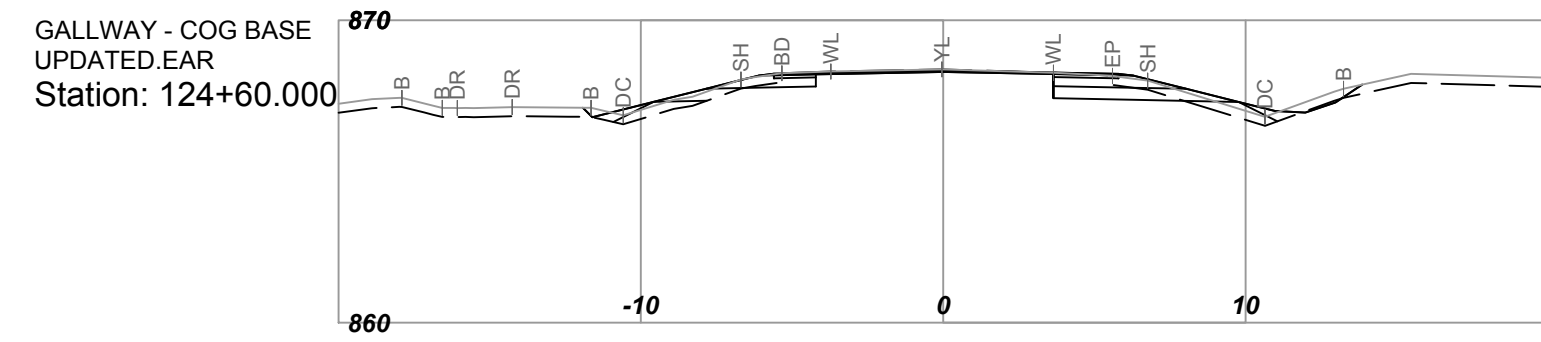
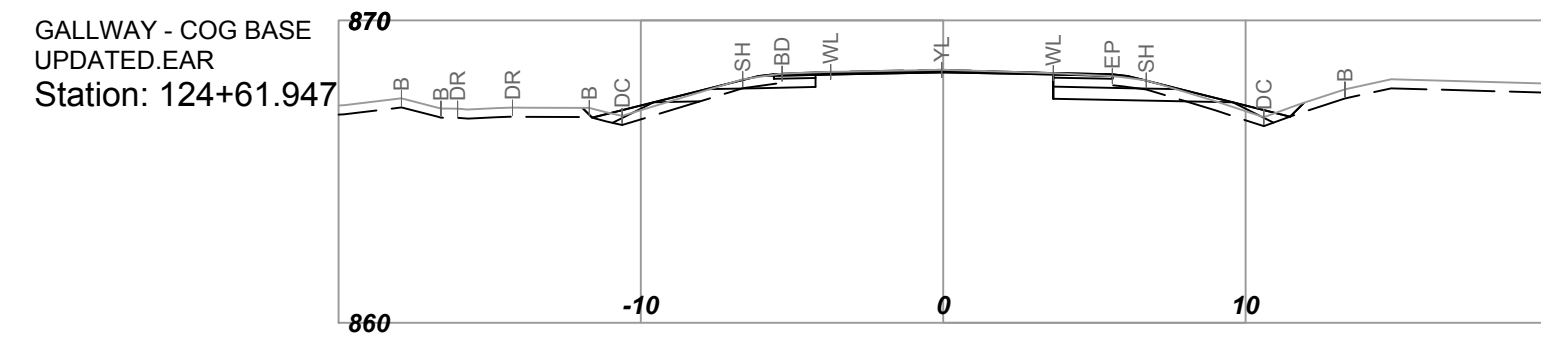
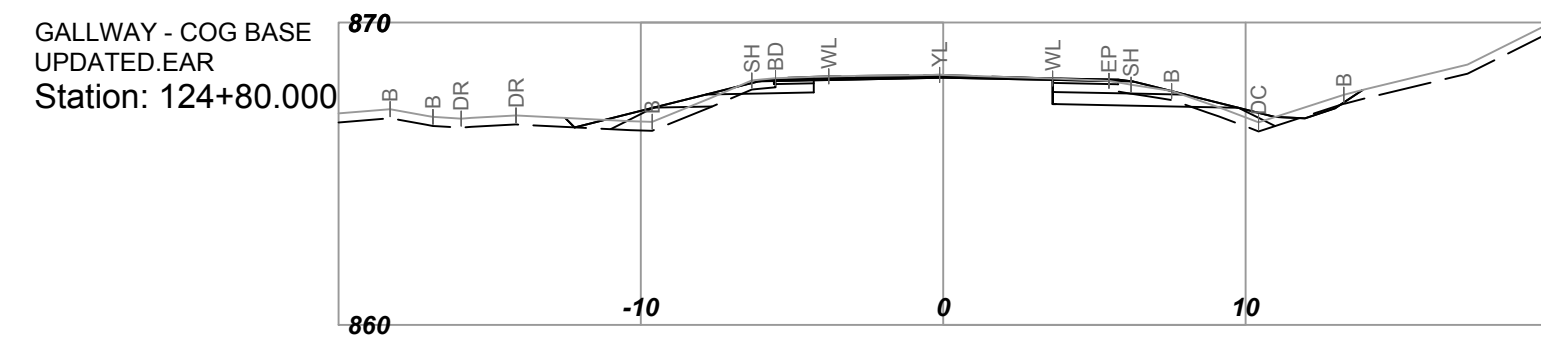
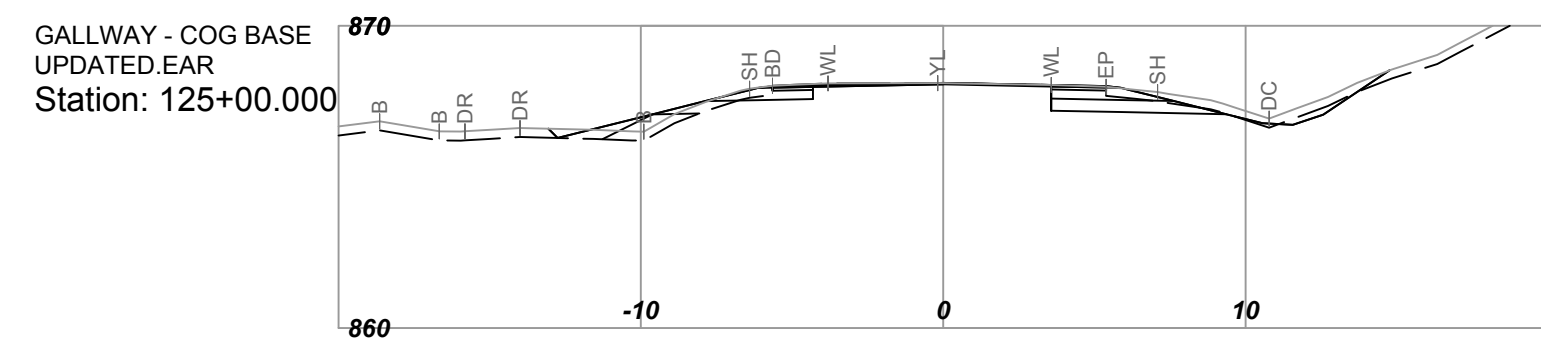
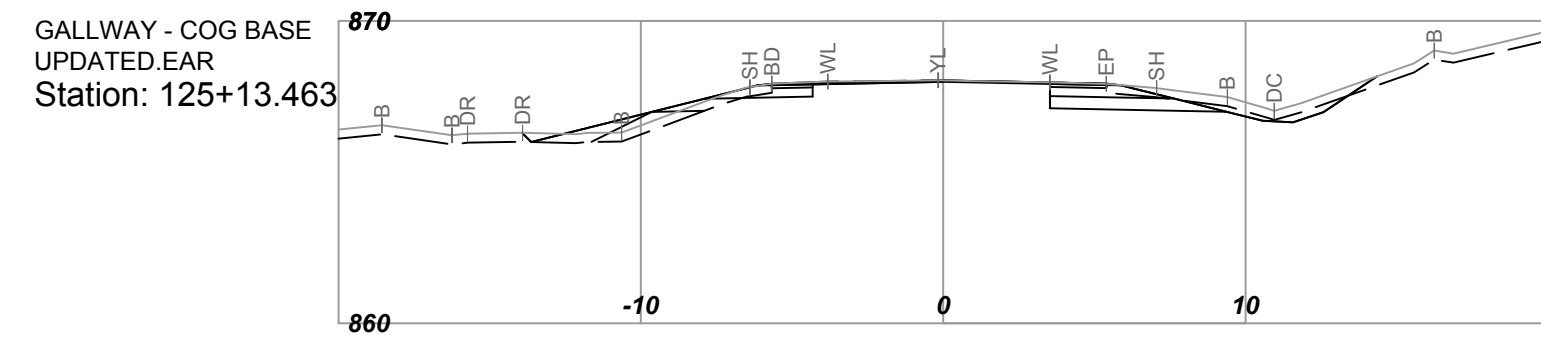
DESIGNED: C. ATKINSON DATE: 2017-01-04  
QUALITY CONTROL: \_\_\_\_\_ DATE: \_\_\_\_\_  
QUALITY ASSURANCE: \_\_\_\_\_ DATE: \_\_\_\_\_  
DRAWN: C. ATKINSON DATE: 2017-01-04

SENIOR DESIGNER: \_\_\_\_\_  
DATE: \_\_\_\_\_

**CROSS SECTIONS**  
GALLOWAY PASSING LANE  
HIGHWAY No. 3/93  
STA 120+80.000 TO 124+20.000

FILE NUMBER 1643	PROJECT NUMBER 23888-0000	REG 2	DRAWING NUMBER SHEET 8	REV
---------------------	------------------------------	----------	---------------------------	-----





SCALE 0 2 1:250 12m

CAD FILENAME \_\_\_\_\_  
DATE \_\_\_\_\_



MINISTRY OF TRANSPORTATION  
AND INFRASTRUCTURE  
SOUTHERN INTERIOR REGION  
HIGHWAY ENGINEERING AND GEOMATICS



REV	DATE	REVISIONS	SIGNATURE

SENIOR DESIGNER \_\_\_\_\_  
DATE \_\_\_\_\_

DESIGNED C. ATKINSON DATE 2017-01-04  
QUALITY CONTROL \_\_\_\_\_ DATE \_\_\_\_\_  
QUALITY ASSURANCE \_\_\_\_\_ DATE \_\_\_\_\_  
DRAWN C. ATKINSON DATE 2017-01-04

**CROSS SECTIONS**  
GALLOWAY PASSING LANE  
HIGHWAY No. 3/93  
STA 124+23.756 TO 125+13.463

FILE NUMBER <b>1643</b>	PROJECT NUMBER <b>23888-0000</b>	REG <b>2</b>	DRAWING NUMBER <b>SHEET 9</b>	REV
----------------------------	-------------------------------------	-----------------	----------------------------------	-----