



**MINISTRY OF TRANSPORTATION AND TRANSIT  
ROCKWORK ENGINEERING**

**June 2025**


**SITE REFERENCE INFORMATION**

**Project 86002-4588**

**Skagit Bluff, Zone 3 to 10 Mesh and Repairs, Highway 3**

Information provided in the site reference material is intended to be used by the Ministry of Transportation and Transit in conjunction with other data relevant to the site. Although reasonable care has been exercised in collecting and assembling the site reference photographs and other data, the Ministry does not warrant the information for accuracy or reliability. The conditions shown are representative of the locations at the time the photos were taken and other data collected. These conditions are subject to change with time. Any interpretation placed on this information by the Contractor will be at the Contractor's own risk.

Skagit Bluff, Zones 3 to 10 Mesh and Repairs, Highway 3  
RFI Landmark No.: 325, RFI Landmark Name: Cascade, RFI Offset: 1.395 to 1.708 km  
LKI Segment: 2206, LKI Segment Name: Hope to Princeton, LKI km: 30.9 to 31.2




Photos #1: View showing proposed work in Zone 3

Ref# 13120 SCP May 27, 2024

RHRS section 140195 (1.369 to 1.434 km)

Cut mesh bottom to 1.5 m above pavement level

Skagit Bluff, Zones 3 to 10 Mesh and Repairs, Highway 3  
RFI Landmark No.: 325, RFI Landmark Name: Cascade, RFI Offset: 1.395 to 1.708 km  
LKI Segment: 2206, LKI Segment Name: Hope to Princeton, LKI km: 30.9 to 31.2




Photos #2: View showing proposed work in Zone 5

Cut mesh bottom to 1.5 m above pavement level

Ref# 13120 SCP May 27, 2024

RHRS sections 152498 (1.452 to 1.546 km), 150593 (1.546 to 1.585 km), 152499 (1.585 to 1.653)

Skagit Bluff, Zones 3 to 10 Mesh and Repairs, Highway 3  
RFI Landmark No.: 325, RFI Landmark Name: Cascade, RFI Offset: 1.395 to 1.708 km  
LKI Segment: 2206, LKI Segment Name: Hope to Princeton, LKI km: 30.9 to 31.2




Cut mesh bottom to 1.5 m above pavement level

Photos #3: View showing proposed work in Zone 6

Ref# 13120 SCP May 27, 2024

RHRS sections 152498 (1.452 to 1.546 km), 150593 (1.546 to 1.585 km), 152499 (1.585 to 1.653)

Skagit Bluff, Zones 3 to 10 Mesh and Repairs, Highway 3  
RFI Landmark No.: 325, RFI Landmark Name: Cascade, RFI Offset: 1.395 to 1.708 km  
LKI Segment: 2206, LKI Segment Name: Hope to Princeton, LKI km: 30.9 to 31.2



Cut mesh bottom to 1.5 m above pavement level

Photos #4: View showing proposed work in Zone 9

Ref# 13164 SCP July 1, 2024

RHRS sections 152498 (1.452 to 1.546 km), 150593 (1.546 to 1.585 km), 152499 (1.585 to 1.653)

Skagit Bluff, Zones 3 to 10 Mesh and Repairs, Highway 3

RFI Landmark No.: 325, RFI Landmark Name: Cascade, RFI Offset: 1.395 to 1.708 km

LKI Segment: 2206, LKI Segment Name: Hope to Princeton, LKI km: 30.9 to 31.2

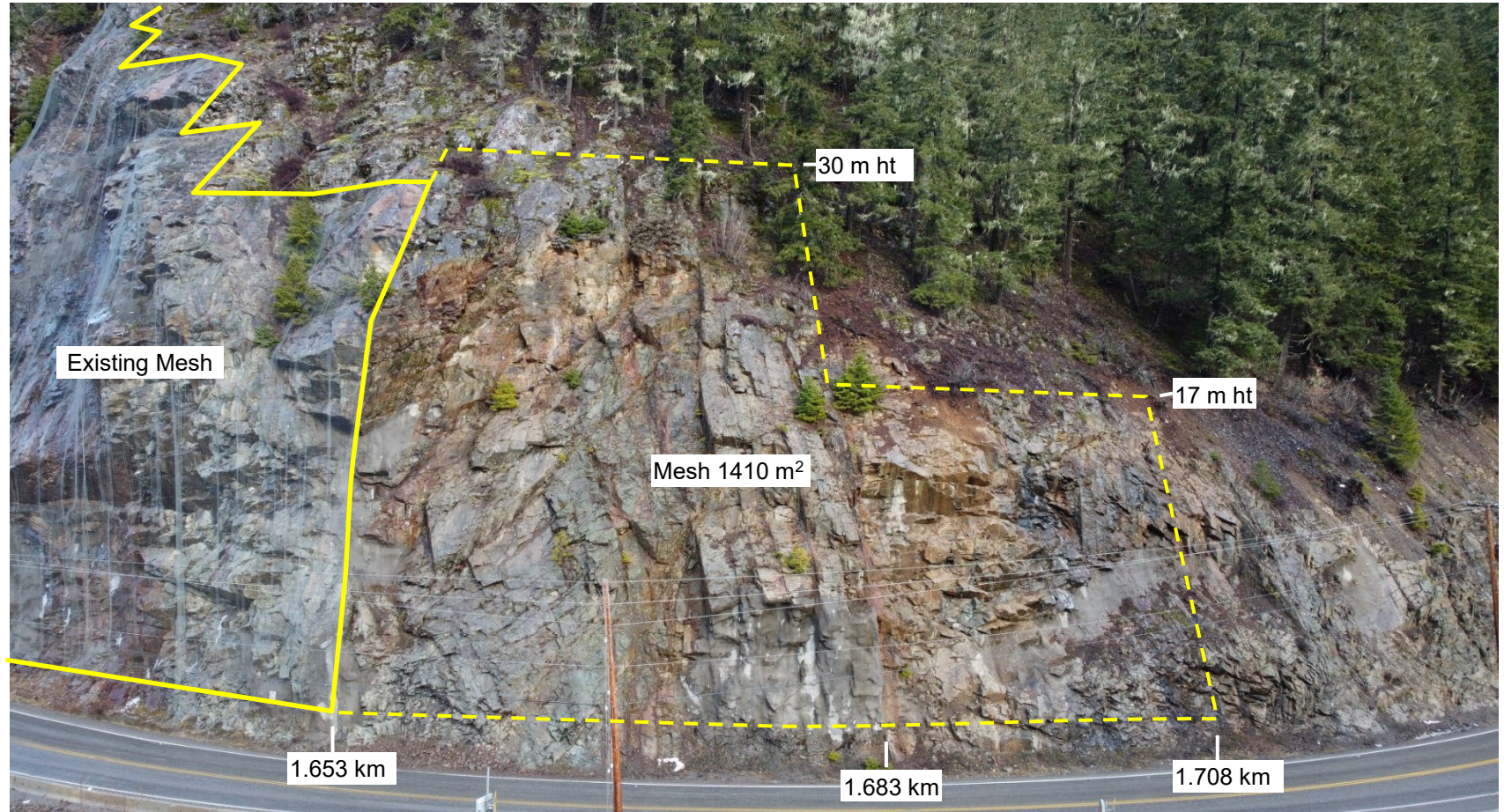


Photo #5: Overall View of Proposed Mesh – Zone 10

PF#13022 MLD 2023-12-28

Dec 27, 2023 Rockfall Site

RHRS section 152500 (1.653 to 1.735 km)