



**MINISTRY OF TRANSPORTATION AND INFRASTRUCTURE
ROCKWORK ENGINEERING**

July 2023


SITE REFERENCE INFORMATION

Project 86002-0256

**ROCK SLOPE STABILIZATION
ANARCHIST VIEWPOINT BLUFF, HWY 3**

Information provided in the site reference material is intended to be used by the Ministry of Transportation and Infrastructure in conjunction with other data relevant to the site. Although reasonable care has been exercised in collecting and assembling the site reference photographs and other data, the Ministry does not warrant the information for accuracy or reliability. The conditions shown are representative of the locations at the time the photos were taken, and other data collected. These conditions are subject to change with time. Any interpretation placed on this information by the Contractor will be at the Contractor's own risk.

Highway #3, Anarchist Viewpoint Bluff, Zones 1 to 4
RFI Landmark No.: 7630, RFI Landmark Name: Hallis Road, RFI Offset: 1.218 to 1.442 km
LKI Segment: 2222, LKI Segment Name: Osoyoos to Rock Creek, LKI km: 10.9 to 11.1



Photos #1: View showing proposed work in Zone 1 – west portion

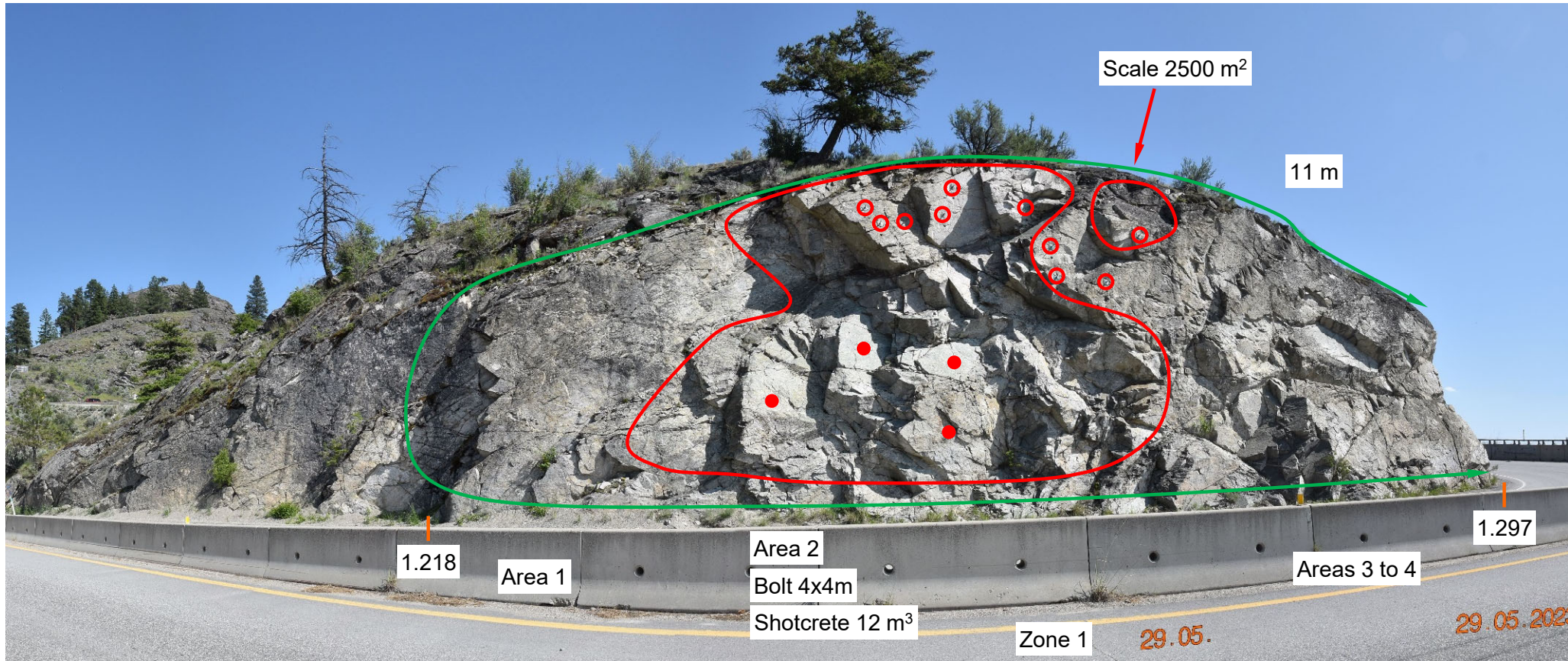
Ref# 12874 SCP May 29, 2023

RHRS Section 137038 (A slope, 366 points, from 1.218 to 1.442 km)

Highway #3, Anarchist Viewpoint Bluff, Zones 1 to 4

RFI Landmark No.: 7630, RFI Landmark Name: Hallis Road, RFI Offset: 1.218 to 1.442 km

LKI Segment: 2222, LKI Segment Name: Osoyoos to Rock Creek, LKI km: 10.9 to 11.1



Photos #2: View showing proposed work in Zone 1 – west portion


Ref# 12874 SCP May 29, 2023

Taper shotcrete down to existing bolts, do not cover them (bolts to be protected, cleaned off and easily visible)

Highway #3, Anarchist Viewpoint Bluff, Zones 1 to 4

RFI Landmark No.: 7630, RFI Landmark Name: Hallis Road, RFI Offset: 1.218 to 1.442 km

LKI Segment: 2222, LKI Segment Name: Osoyoos to Rock Creek, LKI km: 10.9 to 11.1




Photos #3: View showing proposed work in Zone 1 – central portion

Ref# 12874 SCP May 29, 2023

Highway #3, Anarchist Viewpoint Bluff, Zones 1 to 4

RFI Landmark No.: 7630, RFI Landmark Name: Hallis Road, RFI Offset: 1.218 to 1.442 km

LKI Segment: 2222, LKI Segment Name: Osoyoos to Rock Creek, LKI km: 10.9 to 11.1




Photos #4: View showing proposed work in Zone 1 – east portion

Ref# 12874 SCP May 29, 2023

Highway #3, Anarchist Viewpoint Bluff, Zones 1 to 4

RFI Landmark No.: 7630, RFI Landmark Name: Hallis Road, RFI Offset: 1.218 to 1.442 km


LKI Segment: 2222, LKI Segment Name: Osoyoos to Rock Creek, LKI km: 10.9 to 11.1



Photos #5: View showing proposed work in Zone 2 – west portion

Ref# 12874 SCP May 29, 2023

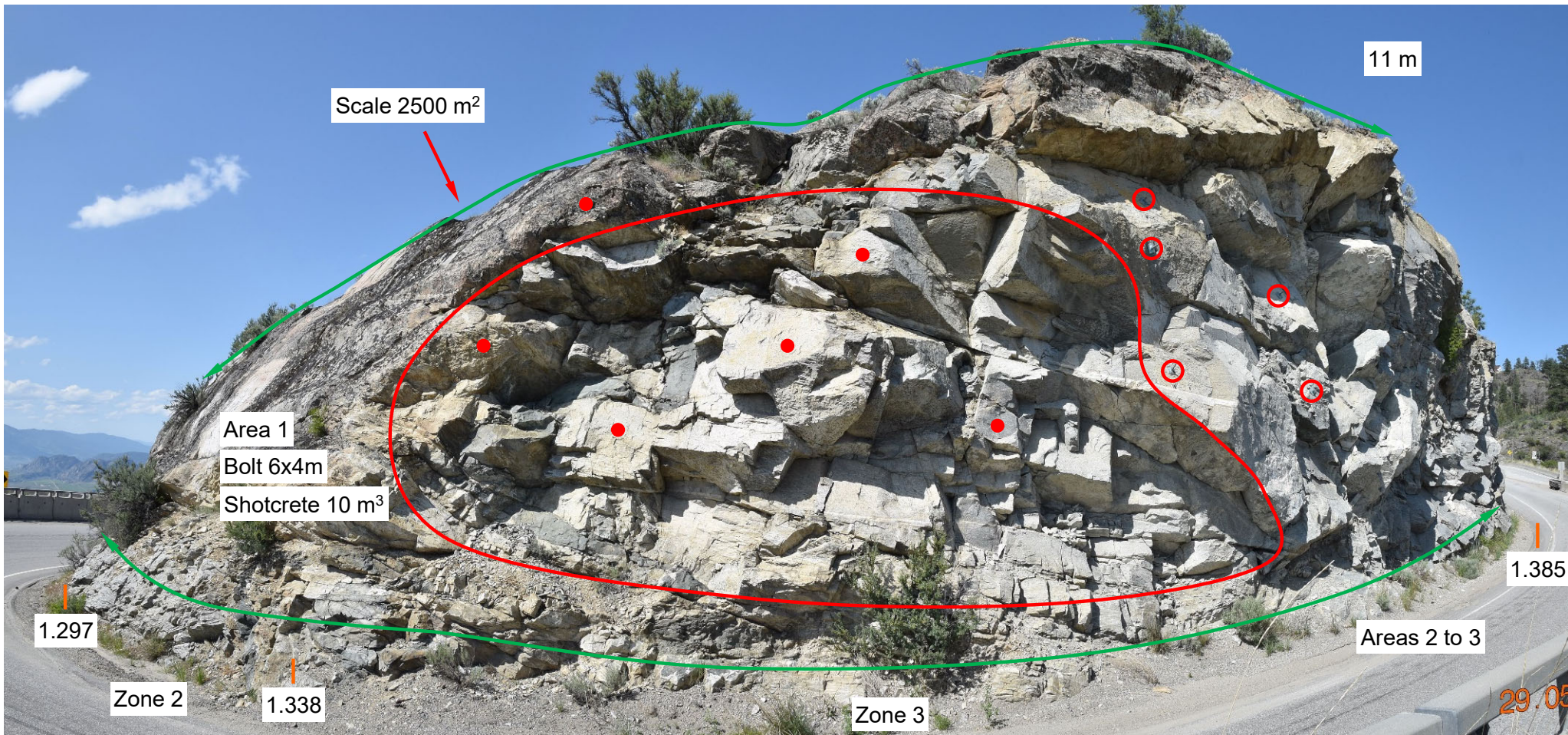
Highway #3, Anarchist Viewpoint Bluff, Zones 1 to 4
RFI Landmark No.: 7630, RFI Landmark Name: Hallis Road, RFI Offset: 1.218 to 1.442 km
LKI Segment: 2222, LKI Segment Name: Osoyoos to Rock Creek, LKI km: 10.9 to 11.1



Photos #6: View showing proposed work in Zone 2 – east portion

Ref# 12874 SCP May 29, 2023


Highway #3, Anarchist Viewpoint Bluff, Zones 1 to 4
RFI Landmark No.: 7630, RFI Landmark Name: Hallis Road, RFI Offset: 1.218 to 1.442 km
LKI Segment: 2222, LKI Segment Name: Osoyoos to Rock Creek, LKI km: 10.9 to 11.1



Photos #7: View showing proposed work in Zone 3 – west portion

Ref# 12874 SCP May 29, 2023


Highway #3, Anarchist Viewpoint Bluff, Zones 1 to 4
RFI Landmark No.: 7630, RFI Landmark Name: Hallis Road, RFI Offset: 1.218 to 1.442 km
LKI Segment: 2222, LKI Segment Name: Osoyoos to Rock Creek, LKI km: 10.9 to 11.1



Photos #8: View showing proposed work in Zone 3 – central portion

Ref# 12874 SCP May 29, 2023

Highway #3, Anarchist Viewpoint Bluff, Zones 1 to 4
RFI Landmark No.: 7630, RFI Landmark Name: Hallis Road, RFI Offset: 1.218 to 1.442 km
LKI Segment: 2222, LKI Segment Name: Osoyoos to Rock Creek, LKI km: 10.9 to 11.1




Photos #9: View showing proposed work in Zone 3 – east portion

Ref# 12874 SCP May 29, 2023

Highway #3, Anarchist Viewpoint Bluff, Zones 1 to 4

RFI Landmark No.: 7630, RFI Landmark Name: Hallis Road, RFI Offset: 1.218 to 1.442 km


LKI Segment: 2222, LKI Segment Name: Osoyoos to Rock Creek, LKI km: 10.9 to 11.1



Photos #10: View showing proposed work in Zone 4 – west portion

Ref# 12874 SCP May 29, 2023

Highway #3, Anarchist Viewpoint Bluff, Zones 1 to 4
RFI Landmark No.: 7630, RFI Landmark Name: Hallis Road, RFI Offset: 1.218 to 1.442 km
LKI Segment: 2222, LKI Segment Name: Osoyoos to Rock Creek, LKI km: 10.9 to 11.1



Photos #11: View showing proposed work in Zone 4 – east portion

Ref# 12874 SCP May 29, 2023