

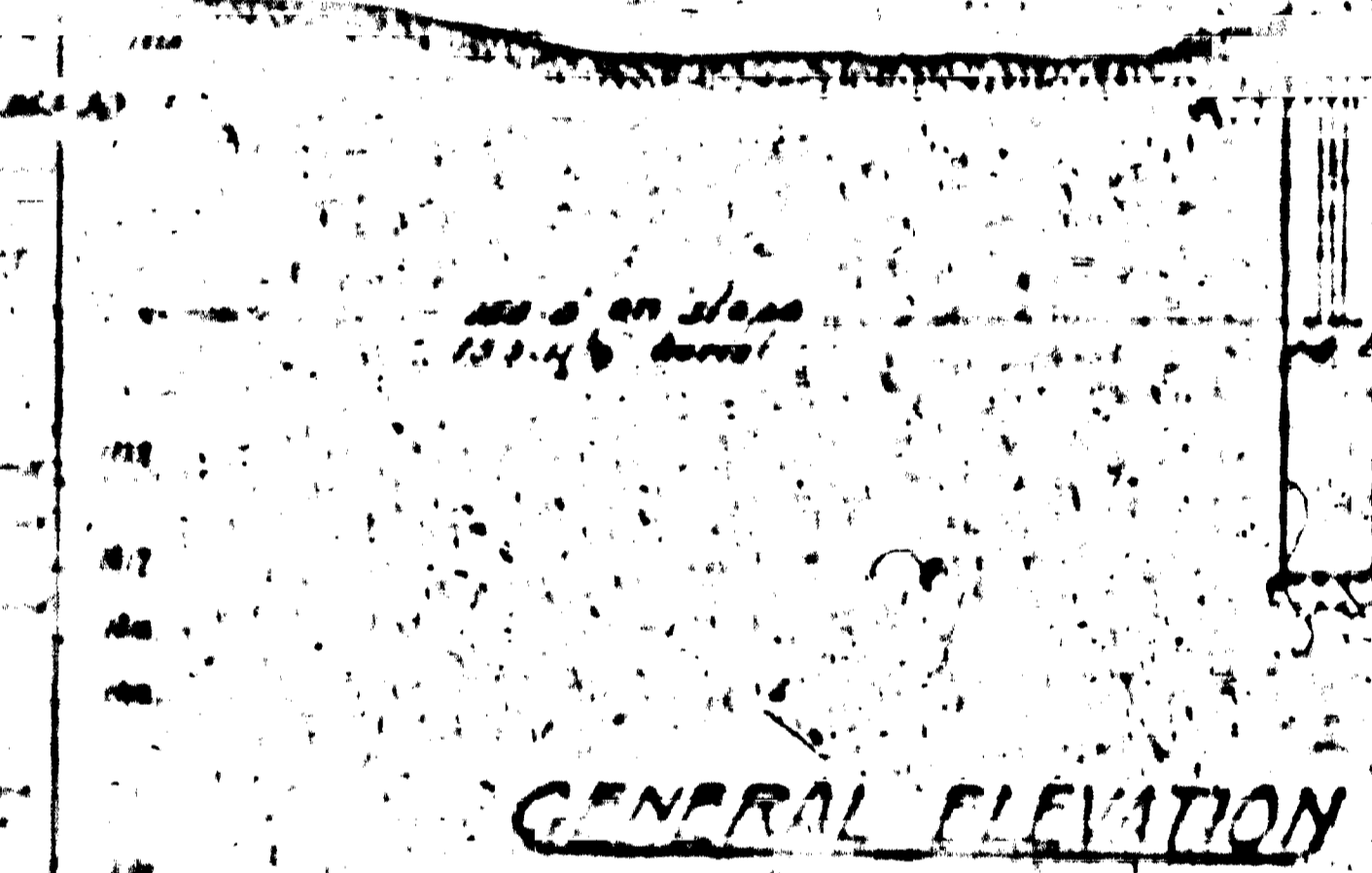
TOP OF ROADWAY 1425.00

TOP OF ROADWAY 1425.00



TOP OF PIER 2, 1418.57

TOP OF PIER 3, 1418.57

EAST



GENERAL ELEVATION



NOTE - Pier footings may be carried to lower elevations than shown on this plan if considered necessary by the Engineer.

DEPARTMENT OF PUBLIC WORKS - BRITISH COLUMBIA
 COLUMBIA RIVER BRIDGE
 AT WALTON STREET, REVELSTOCK, B.C.
 GENERAL ELEVATION
 AND LOCATION PLAN &
 SCALE AS SHOWN

HOBBS & PRATLEY
 ENGINEERS
 VICTORIA, B.C.