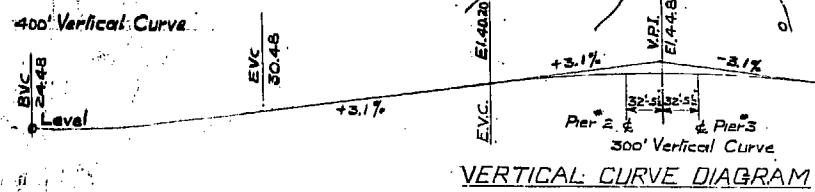
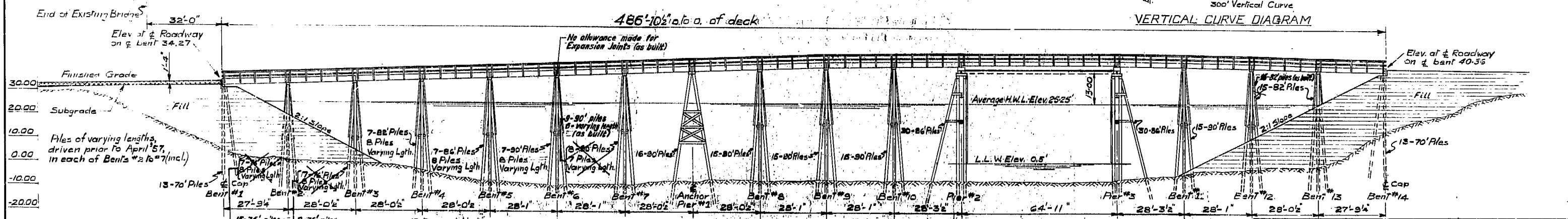


PLAN

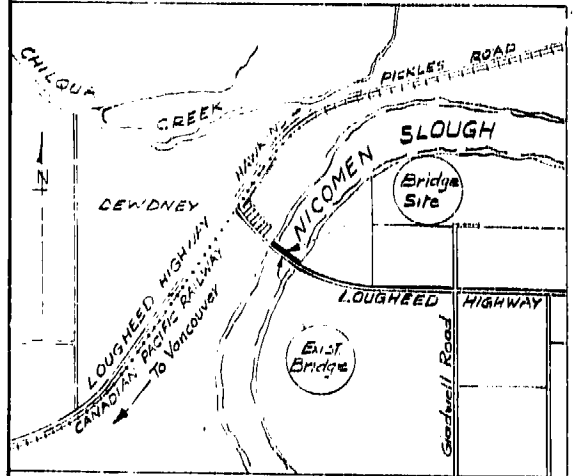


VERTICAL CURVE DIAGRAM

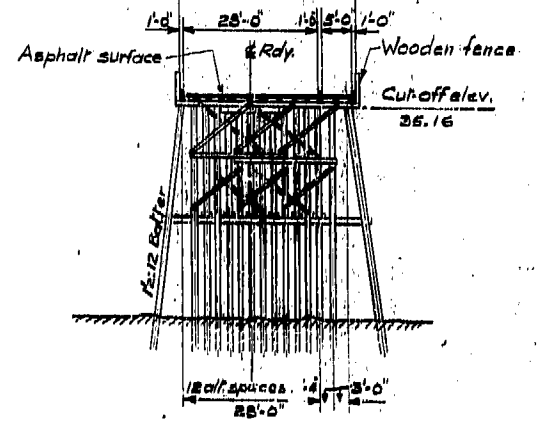


ELEVATION

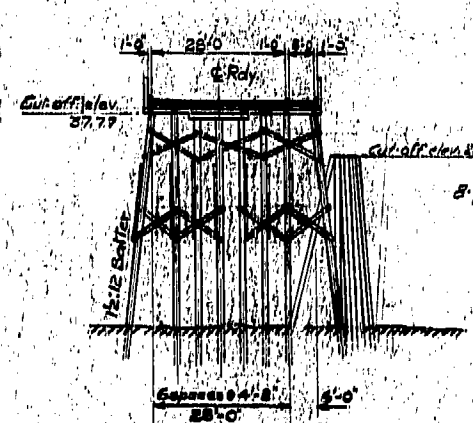
DRG. NO	TITLE
596-8	Layout & Key Map
596-9	Substructure Details - Sheet I
596-11	Expansion Joint Seal Details
596-15	Substructure Details - Sheet III
596-17	Steelwork Details
596-19	Substructure Details Sheet IV
596-23	Deck Details - (60' Span)
2082-2	Precast Concrete Bridges - Misc. Details
2082-4	Precast Concrete Bridges - Details of 28'-0" Stringer Units



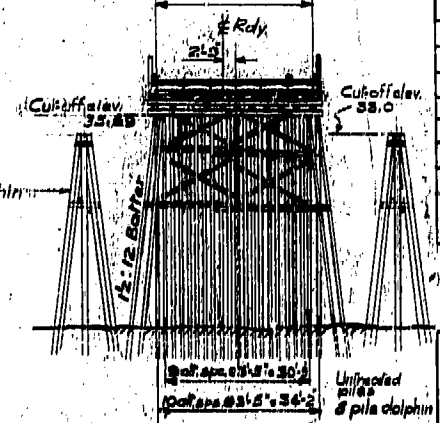
KEY MAP
Scale: 1" = 20 chains



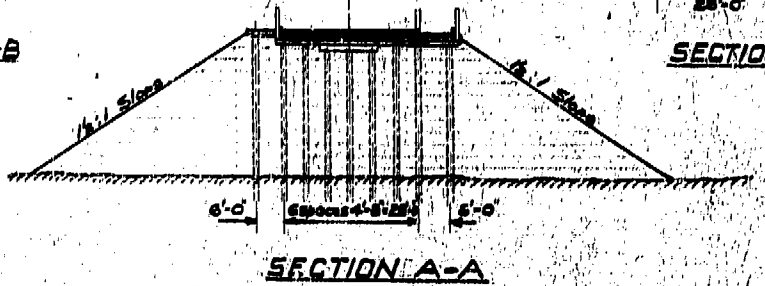
SECTION B-B



SECTION C-C



SECTION D-D
(with sheathing removed)



SECTION A-A

- NOTES**
1. Specification: Dept. of Highways.
 2. Live Load: H:20
 3. Survey by: A.J.M. July 12th '55
 4. Datum: Geodetic
 5. B.M. 285-J: Dawdney Trading Co. Store S. of C.P.R. Station in S. concrete foundation wall, 18' from S.E. corner, 6' below woodwork; half set horizontally.
 6. E.H.R. 403

**DEWDNEY DISTRICT
LOUGHEED HIGHWAY
DEWDNEY BRIDGE
LAYOUT & KEY MAP
SCALE 1" = 20'-0" & AS NOTED**

REVISIONS			
No.	Description	By	Date
A	Bridge Relocated	D.R.	12-11-55
B	Redrawn & revised	A.J.	7-9-57
C	Checked & approved	A.J.	7-11-57
D	As-built information added	A.J.	4-1-58

GOVT. OF BRITISH COLUMBIA DEPT. OF HIGHWAYS BRIDGE ENGINEER'S OFFICE	
Made by	A.J. Aug 7/57
Checked by	W.L. 1/1/60
Approved	

DRAWING NO. **596-8**